




NZ 377/97 NORTH PACIFIC OCEAN – Mariana and West Caroline Islands – Depths.

Chart NZ 14052 (INT 52) [340/97]

Insert depth, 29m, enclosed by  12° 43'.5N., 144° 12'.5E.

Substitute depth, 28m, enclosed by , for depth, 32m, enclosed by  11° 18'.0N., 139° 19'.0E.

Japanese Notices 1448/97 and 1449/97.