





**NZ 152/98 SOUTHERN OCEAN – Sub-Antarctic Islands – Macquarie Island Northwards – Shoal Depth.**


**Chart NZ 28 [161/95]**

Insert	depth, 5 m, enclosed by 	(a)	54° 01'.2S., 159° 03'.2E.
Delete	depth 69 m, enclosed by  , and legend, PA (1970)		close NW. of (a)

**Chart NZ 224F [215/97]**

Insert	depth, 5 m, enclosed by 		54° 01'.2S., 159° 03'.2E.
Delete	depth 69 m, enclosed by  , and legend, PA (1970)		close N. of (a)

**Chart NZ 14065 (INT 65) [178/97]**

Insert	depth, 5 m, enclosed by 	(a)	54° 01'.2S., 159° 03'.2E.
Delete	depth 69 m, enclosed by 100m contour		close N of (a)

*FV Austral Leader*