



**NZ 234/98 SOUTH PACIFIC – Tonga Southwards – Volcanic Activity and Shoal.**

*Former Notice* : NZ 184(T)/98 is cancelled.


**Chart NZ 22 (INT 639) [ 132/98 ]**

Substitute	 , for depth, 70m enclosed by contours.	25° 54'S.,	177° 10'W.
	legend, <i>Volcanic Activity (1998)</i> , for legend, <i>Volcanic Activity (1997)</i>	25° 54'S.,	177° 10'W.

**Chart NZ 223F [ 195/98 ]**

Substitute	 , for depth, 70m enclosed by contour.	25° 54'S.,	177° 10'W.
	legend, <i>Volcanic Activity (1998)</i> , for legend, <i>Volcanic Activity (1997)</i>	25° 54'S.,	177° 10'W.


**Chart NZ 14060 (INT 60) [ 220/98 ]**

Substitute	 , for depth, 70m	25° 54'S.,	177° 10'W.
------------	--	------------	------------


**Chart NZ 14061 (INT 61) [ 220/98 ]**

Substitute	 , for depth, 70m	25° 54'S.,	177° 10'W.
------------	---	------------	------------


**Chart NZ 14605 (INT 605) [ 172/98 ]**

Substitute	 , for depth, 70m enclosed by contour.	25° 54'S.,	177° 10'W.
	legend, <i>Volcanic Activity (1998)</i> , for legend, <i>Volcanic Activity (1997)</i>	25° 54'S.,	177° 10'W.

**Chart NZ 14631 (INT 631) [ 132/98 ]**

Substitute	 , for depth, 70m enclosed by contours.	25° 54'S.,	177° 10'W.
	legend, <i>Volcanic Activity (1998)</i> , for legend, <i>Volcanic Activity (1997)</i>	25° 54'S.,	177° 10'W.

**Chart NZ 14638 (INT 638) [ 132/98 ]**

Substitute	 , for depth, 70m enclosed by contours.	25° 54'S.,	177° 10'W.
	legend, <i>Volcanic Activity (1998)</i> , for legend, <i>Volcanic Activity (1997)</i>	25° 54'S.,	177° 10'W.

*F/V Avalon*