

NZ 135/01 SOUTH PACIFIC – Polynésie Française – Îles Australes – Îles Rapa & Marotiri – Depths.

Chart NZ 14061 (INT 61) [124/01]

- Insert depth 30 m, enclosed by a contour (a) 27° 26'S., 144° 01'W.
- Delete depths 26 m enclosed by danger circle close E of (a) above
 depths 36 m enclosed by danger circle 27° 43'S., 143° 18'W.
 danger circle 27° 54'S., 143° 40'W.

Chart NZ 14606 (INT 606) [51/01]

- Insert depth 30 m, enclosed by a contour (a) 27° 26'S., 144° 01'W.
- Delete depths 26 m and 51m enclosed by 100m contour close E of (a) above
 depth 36 m, enclosed by danger circle 27° 43'S., 143° 18'W.
 depth 60 m, enclosed by danger circle 27° 52'S., 143° 38'W.

Chart NZ 14607 (INT 607) [124/01]

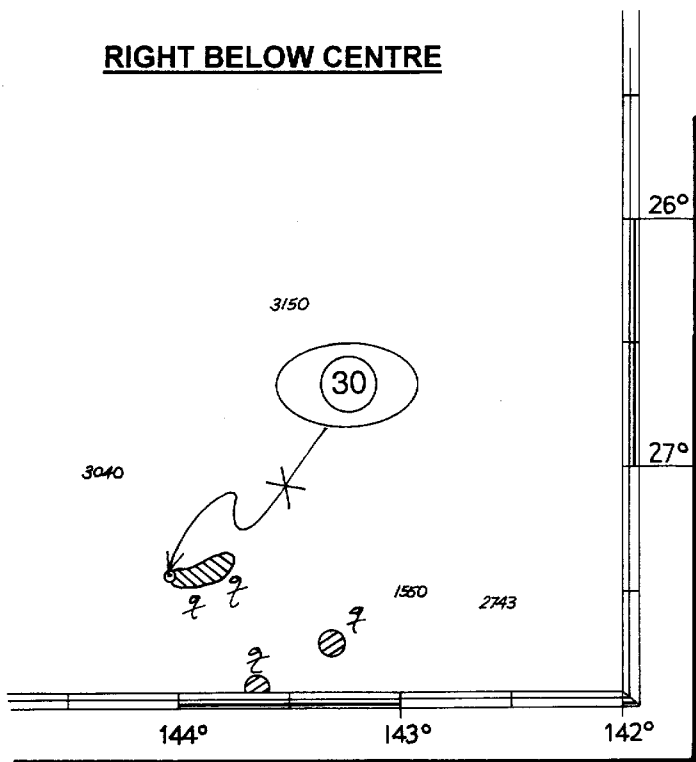
- Insert depth 30 m, enclosed by a contour (a) 27° 26'S., 144° 01'W.
- Delete depths 26 m and 51m enclosed by 100m contour close E of (a) above
 depth 36 m, enclosed by danger circle 27° 43'S., 143° 18'W.
 depth 60 m, enclosed by danger circle 27° 52'S., 143° 38'W.

Chart NZ 14613 [154/00]

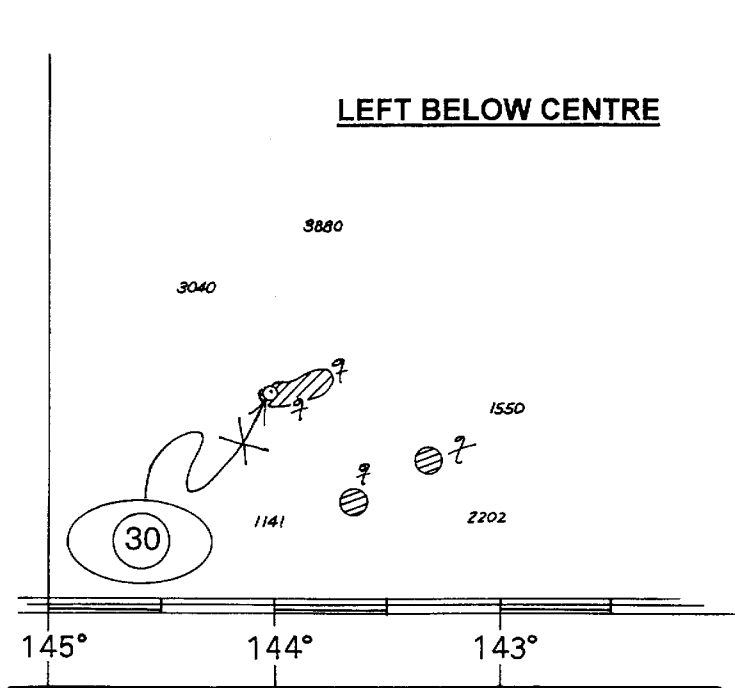
- Insert depth 30 m, enclosed by a contour (a) 27° 26'S., 144° 01'W.
- Delete depth 25 m enclosed by 100m contour close N of (a) above

French Notice 01-14- 42

RIGHT BELOW CENTRE



LEFT BELOW CENTRE



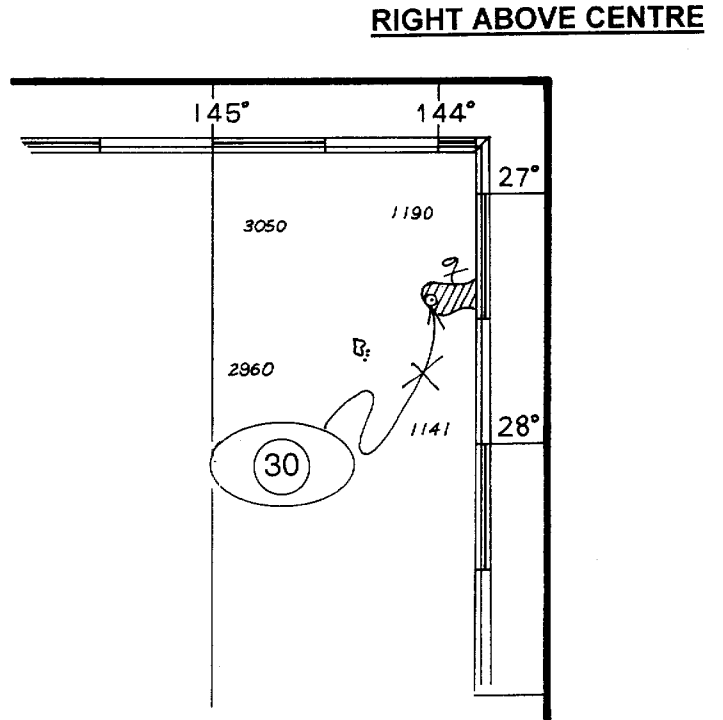
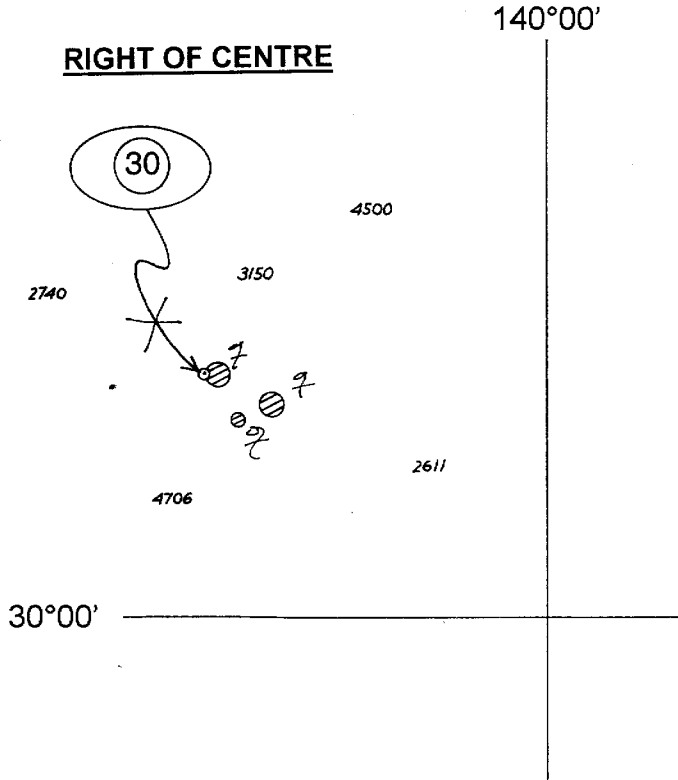
Issued as a guide to chart correction.

Use in conjunction with the appropriate NZ Notice to Mariners

Issued as a guide to chart correction.

Use in conjunction with the appropriate NZ Notice to Mariners

LAST CORRECTION	NZ NTM No.	CHART No.	LAST CORRECTION	NZ NTM No.	CHART No.
NZ 51/01	NZ 135/01	NZ 14606 (INT 606)	NZ 124/01	NZ 135/01	NZ 14607 (INT 607)



Issued as a guide to chart correction.

Use in conjunction with the appropriate NZ Notice to Mariners

Issued as a guide to chart correction.

Use in conjunction with the appropriate NZ Notice to Mariners

LAST CORRECTION	NZ NTM No.	CHART No.	LAST CORRECTION	NZ NTM No.	CHART No.
NZ 124/01	NZ 135/01	NZ 14061 (INT 61)	NZ 154/00	NZ 135/01	NZ 14613