

**NZ 169/01 SOUTH PACIFIC – Polynésie Française – Îles de la Société – Maupiti Northwards and Manuae Westwards – Depths.**

Chart **NZ 14061 (INT 61)** [168/01]

Delete depth 340m, and associated contours 14° 30'S. 152° 14'W.  
16° 33'S., 154° 55'W.

Chart **NZ 14606 (INT 606)** [135/01]

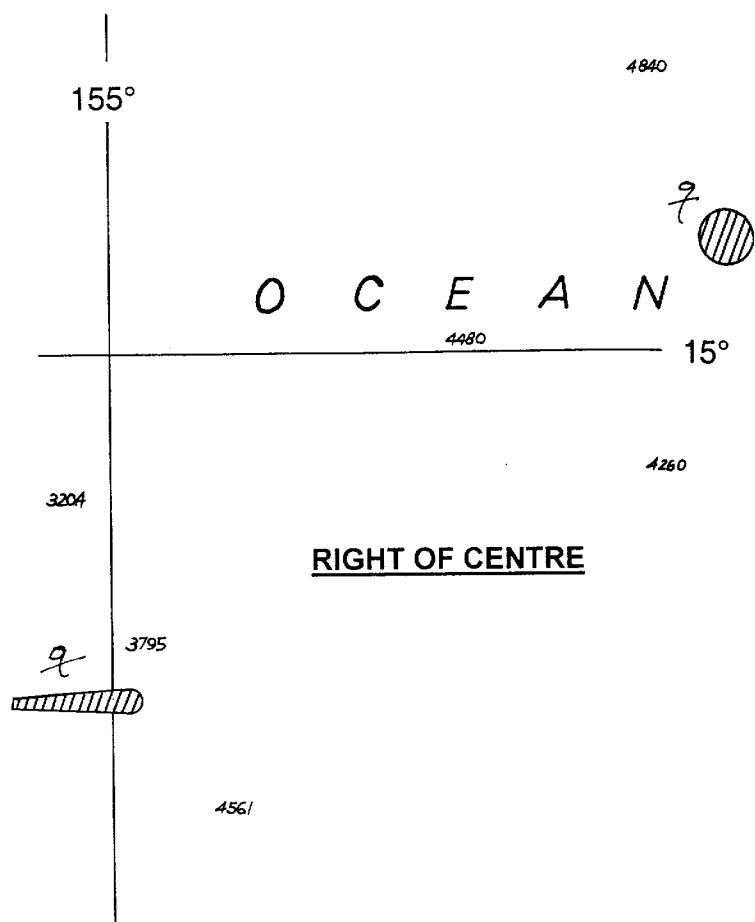
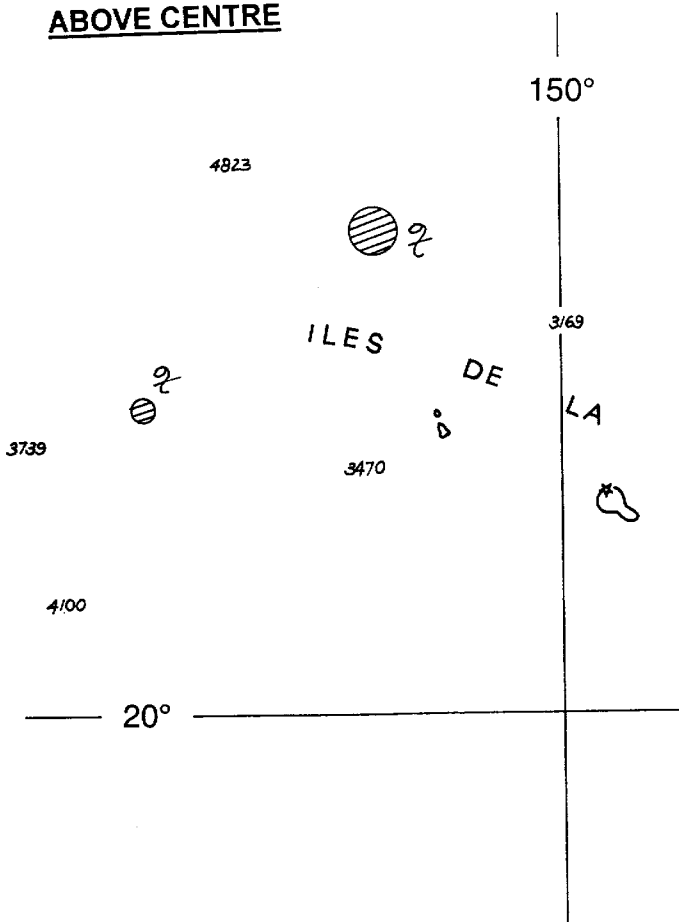
Delete depth 340m, and associated contours 14° 30'S. 152° 14'W.  
16° 31'S., 154° 55'W.  
 ☉, and legend, Breakers (1890)

Chart **NZ 14607 (INT 607)** [135/01]

Delete depth 340m, and associated contours 14° 30'S. 152° 14'W.

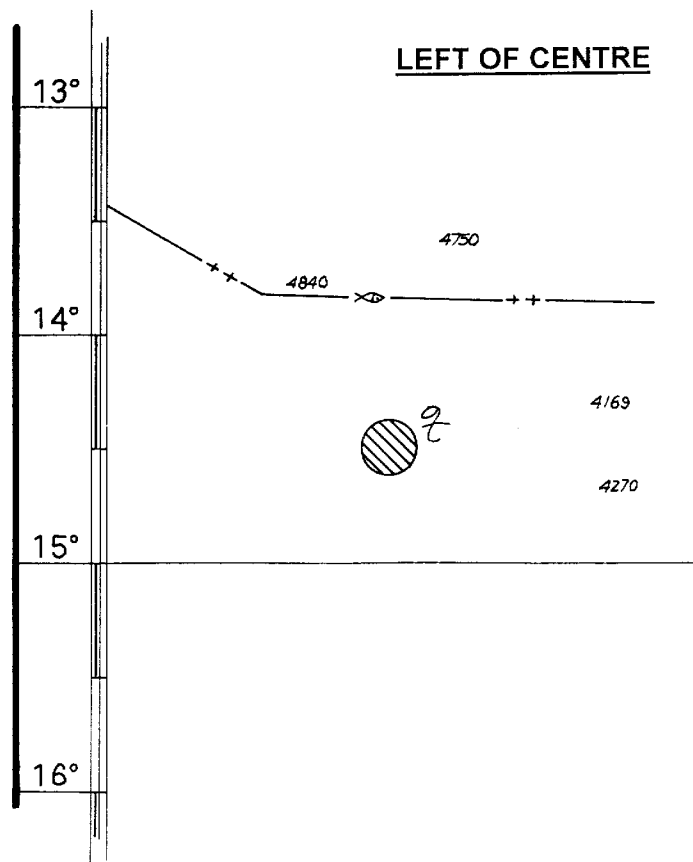
French Notice 01 19 27  
 NI 130/2001.

ABOVE CENTRE



RIGHT OF CENTRE

<i>Issued as a guide to chart correction.                      Use in conjunction with the appropriate NZ Notice to Mariners</i>			<i>Issued as a guide to chart correction.                      Use in conjunction with the appropriate NZ Notice to Mariners</i>		
LAST CORRECTION	NZ NTM No.	CHART No.	LAST CORRECTION	NZ NTM No.	CHART No.
NZ 168/01	NZ 169/01	NZ 14061 (INT 61)	NZ 135/01	NZ 169/01	NZ 14606 (INT 606)



*Issued as a guide to chart correction.  
 Use in conjunction with the appropriate NZ Notice to Mariners*

LAST CORRECTION	NZ NTM No.	CHART No.
NZ 135/01	NZ 169/01	NZ 14607 (INT 607)