

NZ 27/02 SOUTH PACIFIC – Tonga – Vava'u Group Northwards – Volcanic Activity.

Chart NZ 82 (T82) [51/00]

Insert legend, *Volcanic Activity (2001)*

18° 19'.1S., 174° 21'.1W.
 (close to depth 269m)

Chart NZ 14605 (INT 605) [168/01]

Insert legend, *Volcanic Activity (2001)*

18° 19'.1S., 174° 21'.1W.
 (close to depth 269m)

Chart NZ 14606 (INT 606) [169/01]

Insert legend, *Volcanic Activity (2001)*

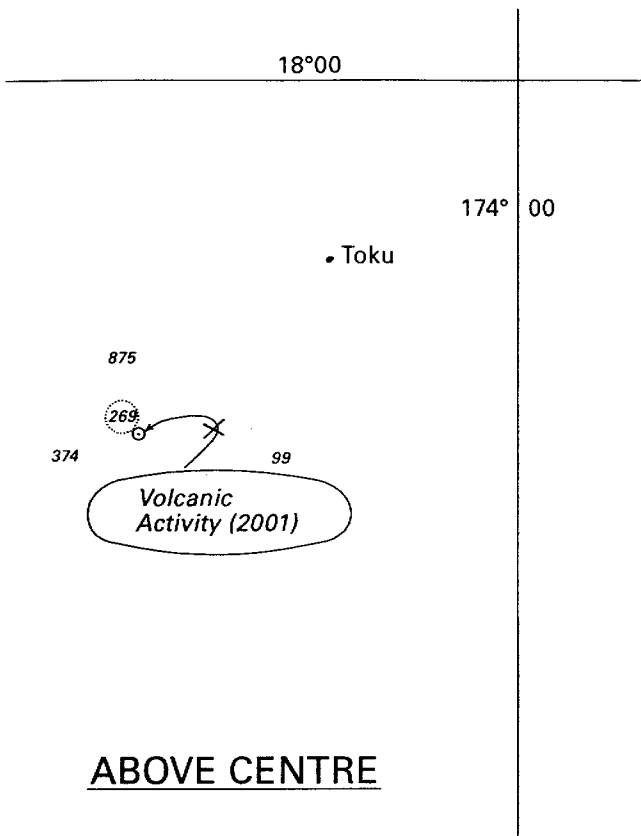
18° 19'.1S., 174° 21'.1W.
 (close to depth 269m)

Chart NZ 14631 (INT 631) [51/01]

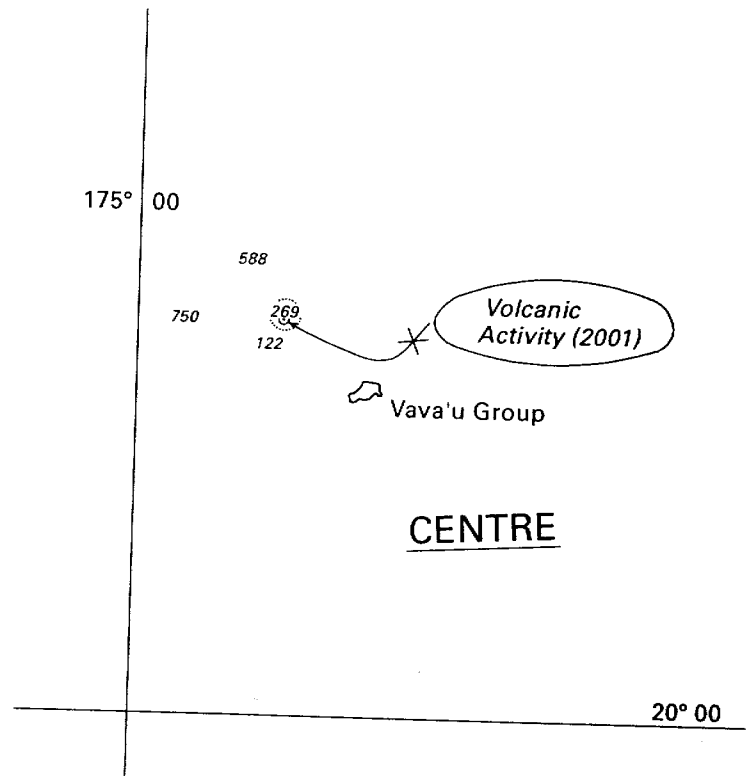
Insert legend, *Volcanic Activity (2001)*

18° 19'.1S., 174° 21'.1W.
 (close to depth 269m)

Tonga Defence Force
 NI 8/2002

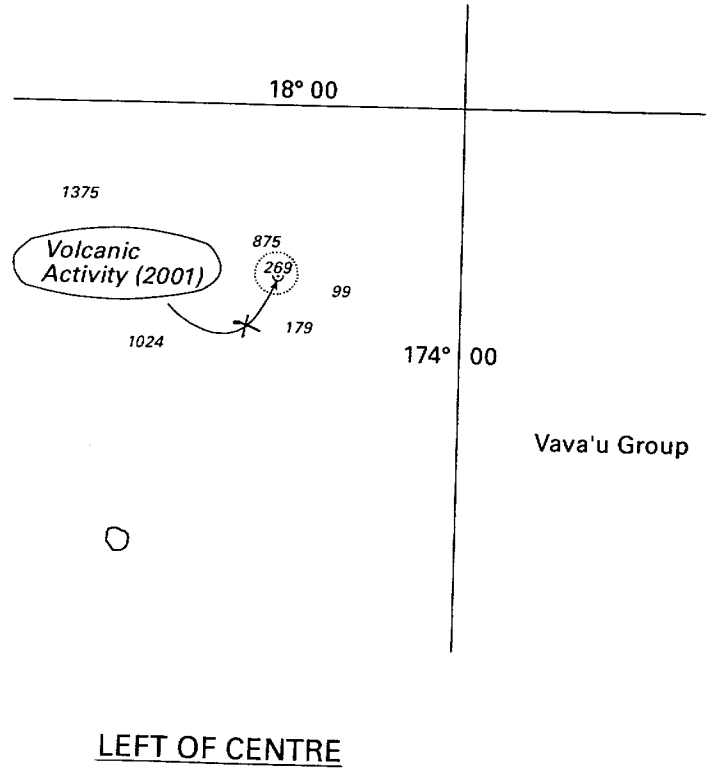
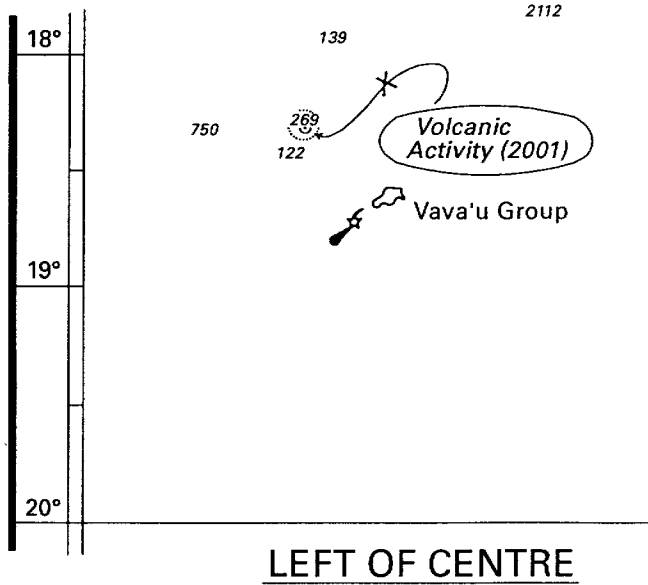


ABOVE CENTRE



CENTRE

Issued as a guide to chart correction. Use in conjunction with the appropriate NZ Notice to Mariners			Issued as a guide to chart correction. Use in conjunction with the appropriate NZ Notice to Mariners		
LAST CORRECTION	NZ NTM No.	CHART No.	LAST CORRECTION	NZ NTM No.	CHART No.
NZ 51/00	NZ 27/02	NZ 82/T82	NZ 168/01	NZ 27/02	NZ 14605 (INT 605)



*Issued as a guide to chart correction.
 Use in conjunction with the appropriate NZ Notice to Mariners*

LAST CORRECTION	NZ NTM No.	CHART No.
NZ 169/01	NZ 27/02	NZ 14606 (INT 606)

*Issued as a guide to chart correction.
 Use in conjunction with the appropriate NZ Notice to Mariners*

LAST CORRECTION	NZ NTM No.	CHART No.
NZ 51/01	NZ 27/02	NZ 14631 (INT 631)