

NZ 58/02 SOUTH PACIFIC – Fiji - Rotuma Island - Light and Aeronautical Radio Beacon Discontinued.

Chart NZ 14052 (INT) [57/01]

Delete ★ and aeronautical radio beacon 12° 30'.0 S 177° 00'.0 E

Chart NZ 14060 (INT 60) [56/02]

Delete aeronautical radio beacon 12° 30'.0 S 177° 00'.0 E

Chart NZ 14061 (INT 61) [34/02]

Delete aeronautical radio beacon 12° 30'.0 S 177° 00'.0 E

Chart NZ 14604 (INT 604) [57/02]

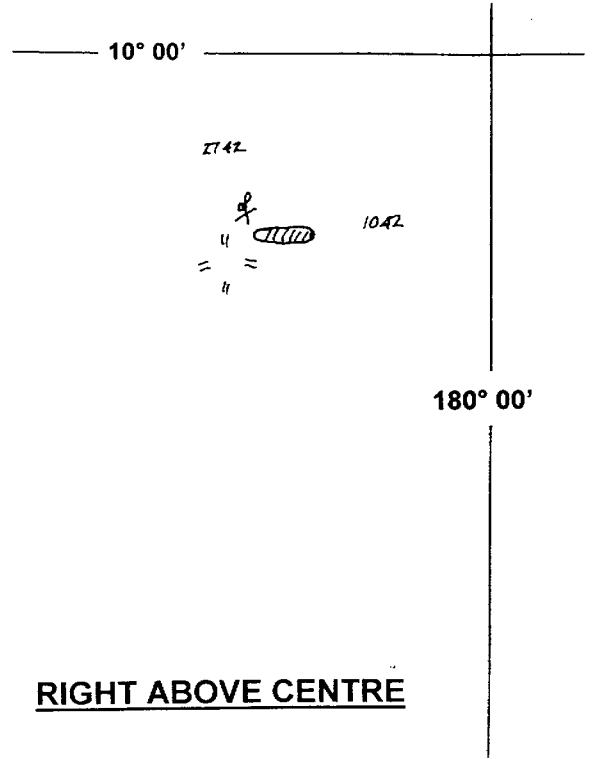
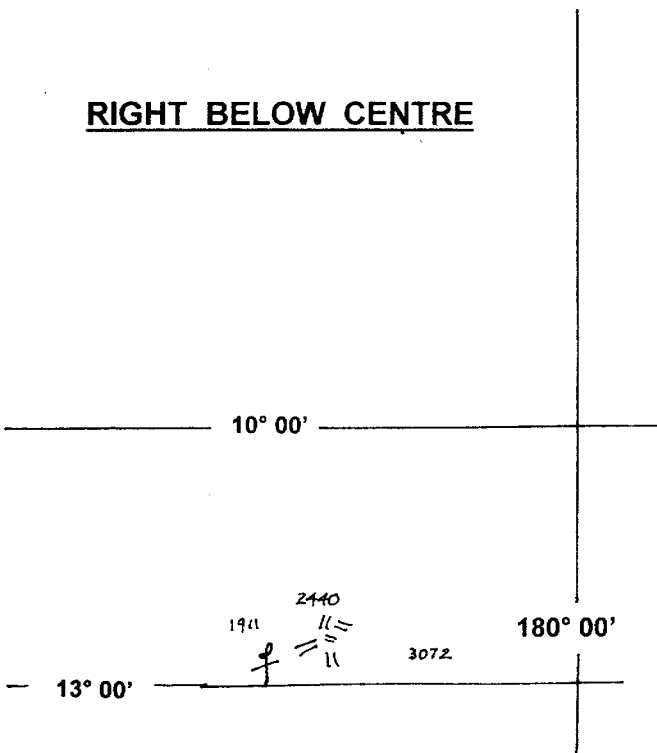
Delete aeronautical radio beacon 12° 29'.0 S 177° 02'.0 E

Chart NZ 14605 (INT 605) [34/02]

Delete aeronautical radio beacon 12° 29'.0 S 177° 02'.0 E

Aus Notice 170/02
 NI 42/2002

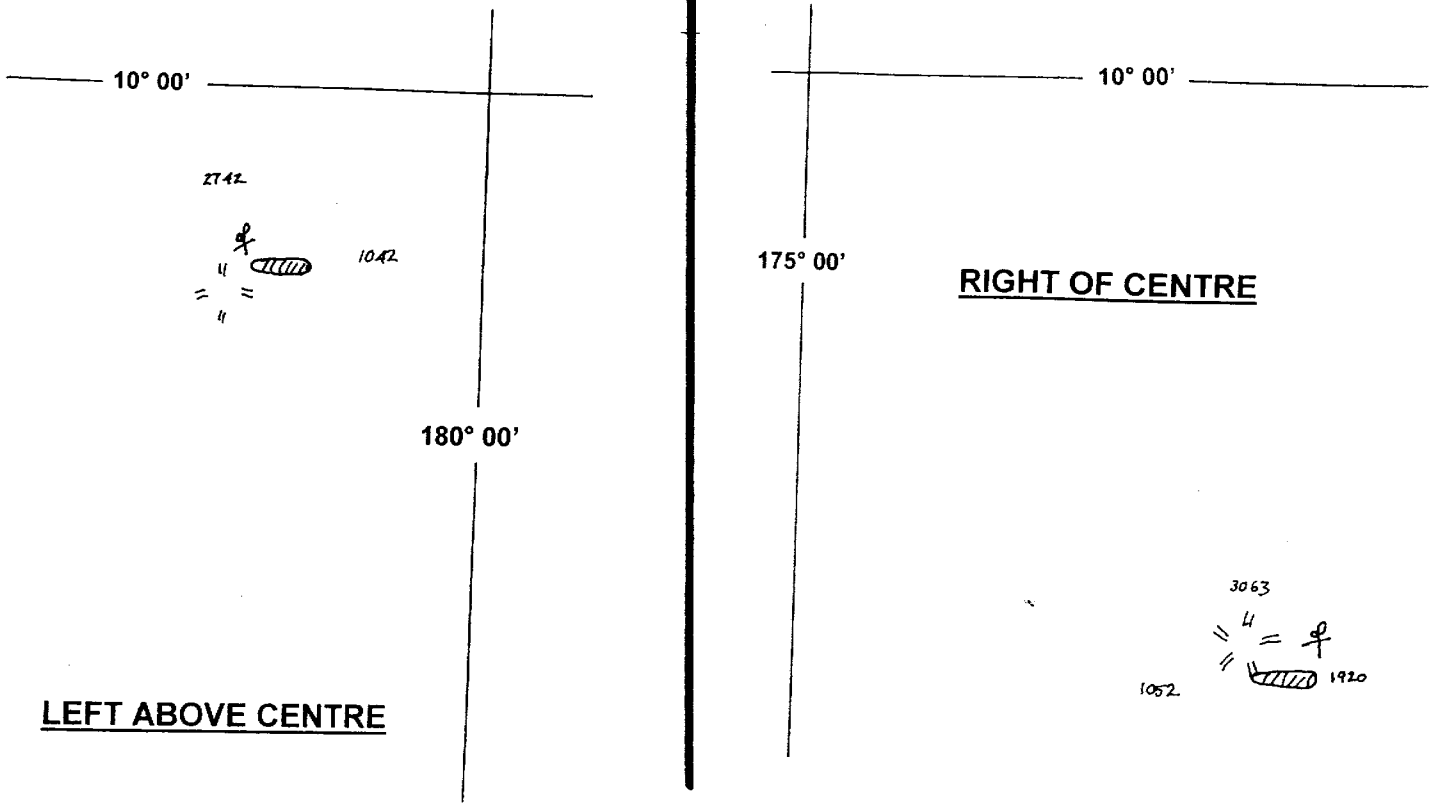
RIGHT BELOW CENTRE



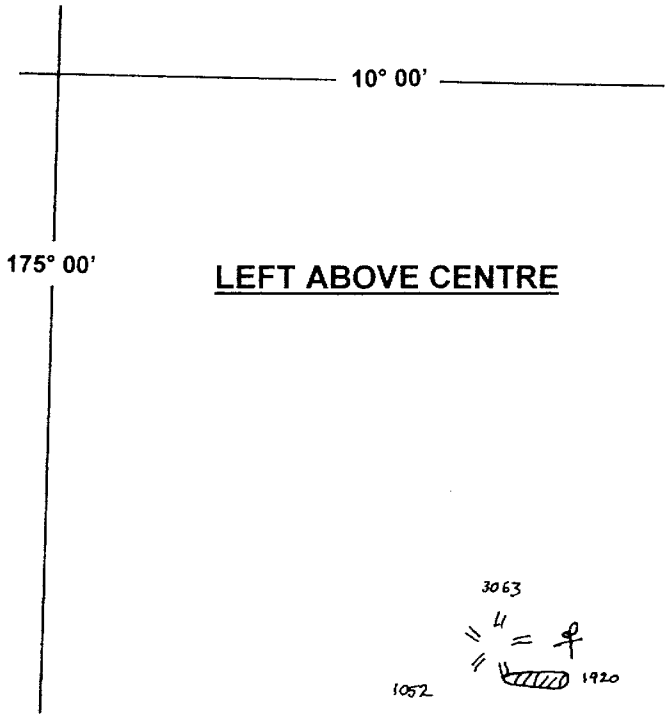
*Issued as a guide to chart correction.
 Use in conjunction with the appropriate NZ Notice to Mariners*

*Issued as a guide to chart correction.
 Use in conjunction with the appropriate NZ Notice to Mariners*

LAST CORRECTION	NZ NTM No.	CHART No.	LAST CORRECTION	NZ NTM No.	CHART No.
NZ 57/01	NZ 58/02	NZ 14052 (INT 52)	NZ 56/02	NZ 58/02	NZ 14060 (INT 60)



<i>Issued as a guide to chart correction. Use in conjunction with the appropriate NZ Notice to Mariners</i>			<i>Issued as a guide to chart correction. Use in conjunction with the appropriate NZ Notice to Mariners</i>		
LAST CORRECTION	NZ NTM No.	CHART No.	LAST CORRECTION	NZ NTM No.	CHART No.
NZ 34/02	NZ 58/02	NZ 14061 (INT 61)	NZ 57/02	NZ 58/02	NZ 14604 (INT 604)



<i>Issued as a guide to chart correction. Use in conjunction with the appropriate NZ Notice to Mariners</i>		
LAST CORRECTION	NZ NTM No.	CHART No.
NZ 34/02	NZ 58/02	NZ 14605 (INT 605)