

NZ 120/02 SOUTH PACIFIC – Samoa Islands – Volcanic Activity.

Chart NZ 14629 (INT 629) [51/01]

Insert  Volcanic Activity Rep. (2001) 14° 34'.5S., 168° 55'.5W.

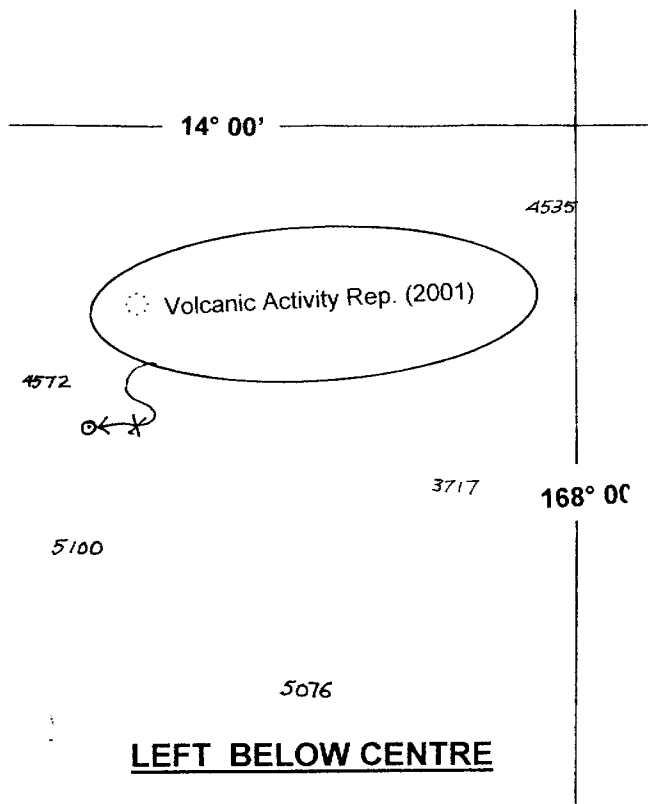
Chart NZ 14630 (INT 630) [73/02]

Insert  Volcanic Activity Rep. (2001) 14° 34'.5S., 168° 55'.5W.

Chart NZ 14631 (INT 631) [27/02]

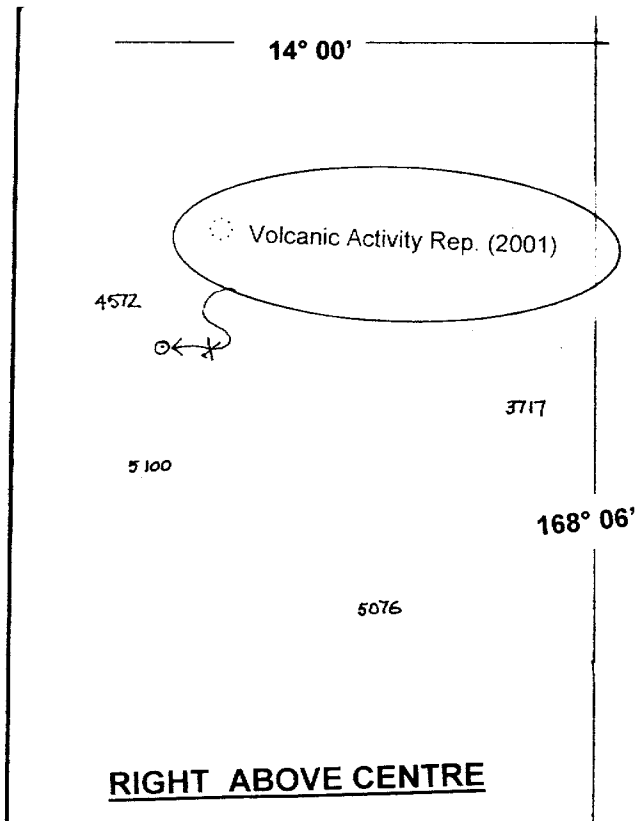
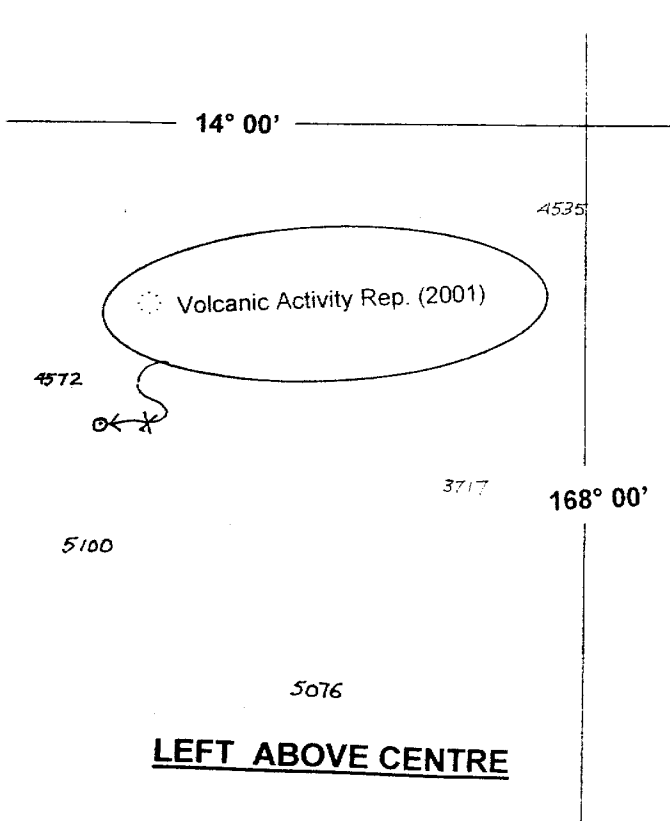
Insert  Volcanic Activity Rep. (2001) 14° 34'.5S., 168° 55'.5W.

Mv Pacific Islander
 NI 108/2002



*Issued as a guide to chart correction.
 Use in conjunction with the appropriate NZ Notice to Mariners*

LAST CORRECTION	NZ NTM No.	CHART No.
NZ 51/01	NZ 120/02	NZ 14629 (INT 629)



Issued as a guide to chart correction.

Use in conjunction with the appropriate NZ Notice to Mariners

Issued as a guide to chart correction.

Use in conjunction with the appropriate NZ Notice to Mariners

AST CORRECTION	NZ NTM No.	CHART No.	LAST CORRECTION	NZ NTM No.	CHART No.
NZ 73/02	NZ 120/02	NZ 14630 (INT 630)	NZ 27/02	NZ 120/02	NZ 14631 (INT 631)