

NZ 128/02 SOUTH PACIFIC – Archipel des Tuamotu – Iles Gambier – Depths.

Chart NZ 14061 (INT 61) [125/03]






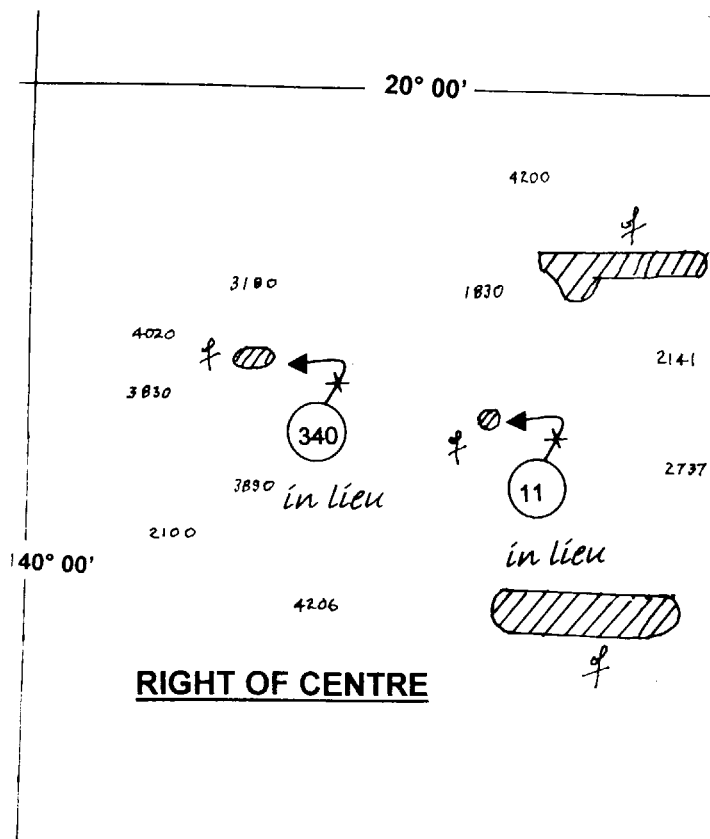
Substitute	depth 11 m, for depth 9m	23° 41'.0S.,	134° 28'.0W.
	depth 340 m, for depth 400m	23° 04'.0S.,	137° 20'.5W.
Delete	depth 18m, enclosed by  ED Bertero Shoal	22° 05'.0S.,	133° 37'.0W.
	 Discoloured Water (1990)	25° 54'.0S.,	134° 13'.5W.

Chart NZ 14607 (INT 607) [113/02]

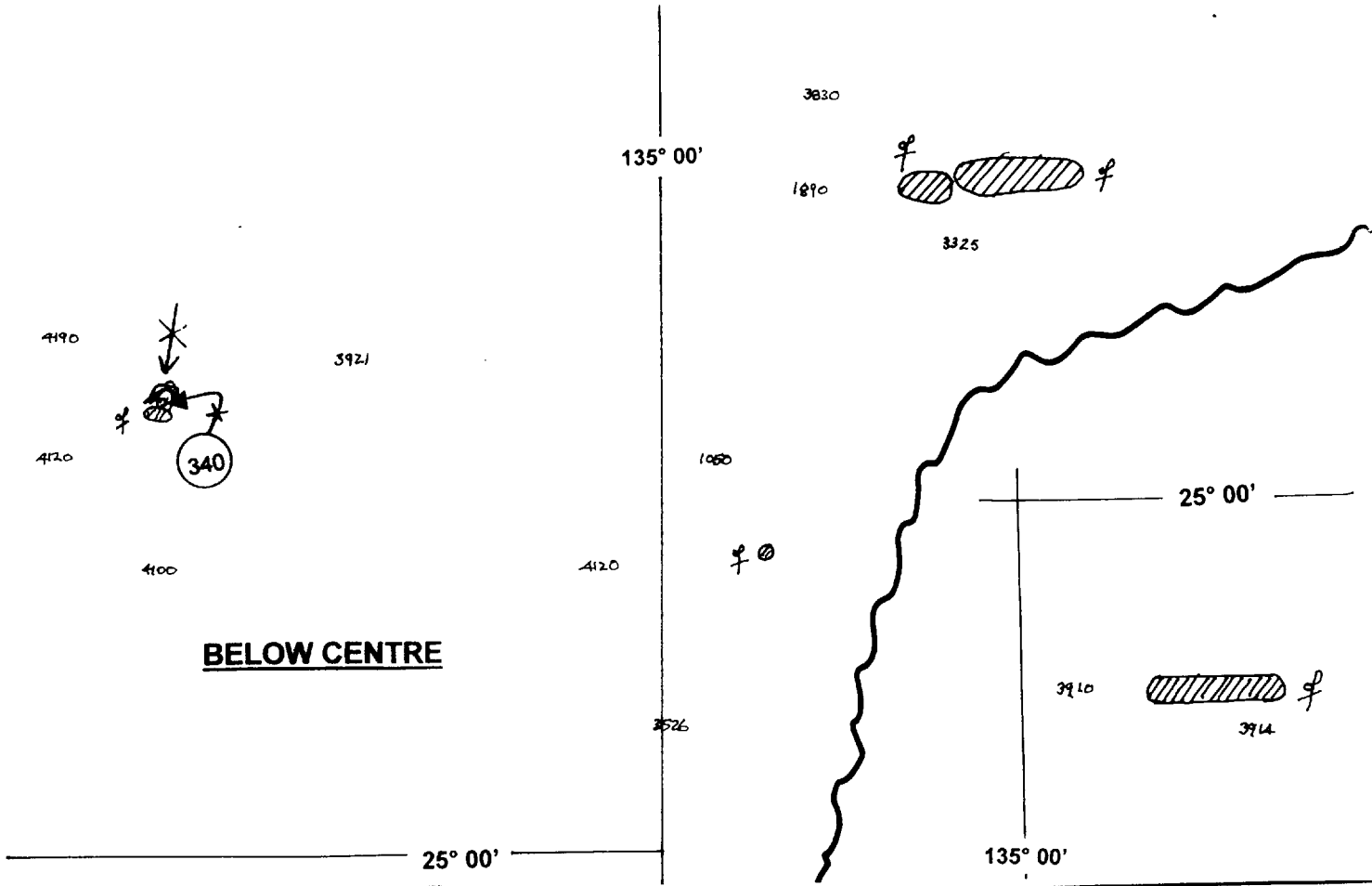
Insert	depth 340 m , and extend 1000m and 2000m contours N to enclose	23° 00'.0S.,	137° 27'.0W.
	depth 400m	23° 04'.0S.,	137° 27'.0W.
Delete	depth 18m, enclosed by  ED	22° 05'.0S.,	133° 37'.0W.
	depth 9m	23° 41'.0S.,	134° 28'.5W.
	 Recif Bertero (ED)	22° 01'.5S.,	133° 28'.5W.
	 Discold	25° 54'.0S.,	134° 13'.5W.

UKHO Notice 4502/01
 NI 125/2003



Issued as a guide to chart correction.

FAST CORRECTION	NZ NTM No.	CHART No.
NZ 58/02	NZ 128/02	NZ 14061 (INT 61)



Issued as a guide to chart correction.

Use in conjunction with the appropriate NZ Notice to Mariners.

<u>LAST CORRECTION</u>	<u>NZ NTM No.</u>	<u>CHART No.</u>
NZ 113/02	NZ 128/02	NZ 14607 (INT 607)