

NZ 40/04 SOUTH PACIFIC – New Caledonia – Shoal Disproved.


Chart NZ 14060 (INT 60) [156/03]

Delete  19° 15'.0S., 161° 40'.0E.

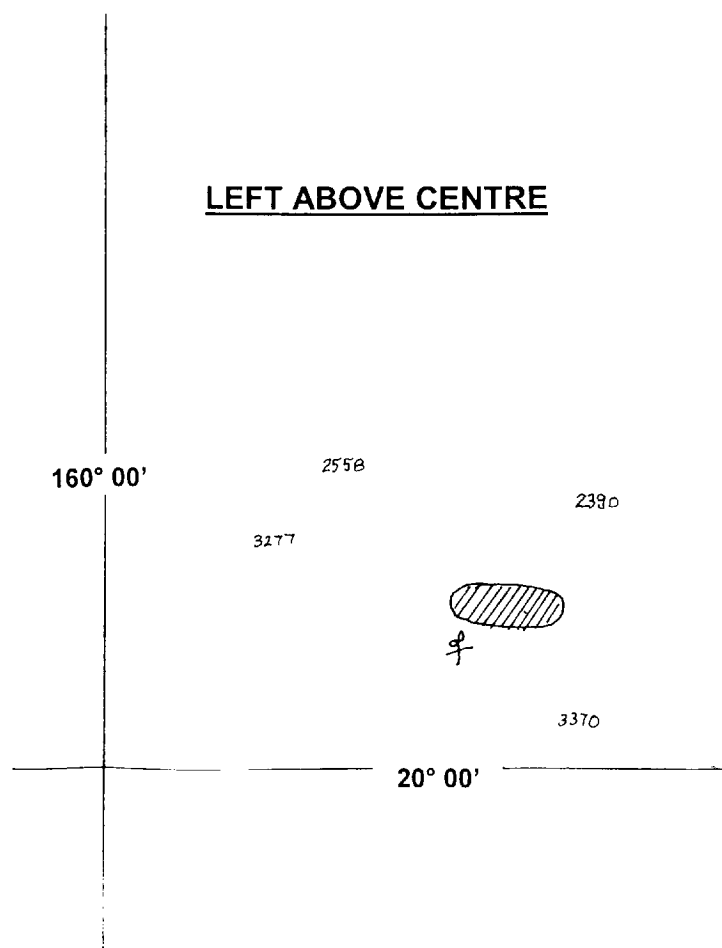
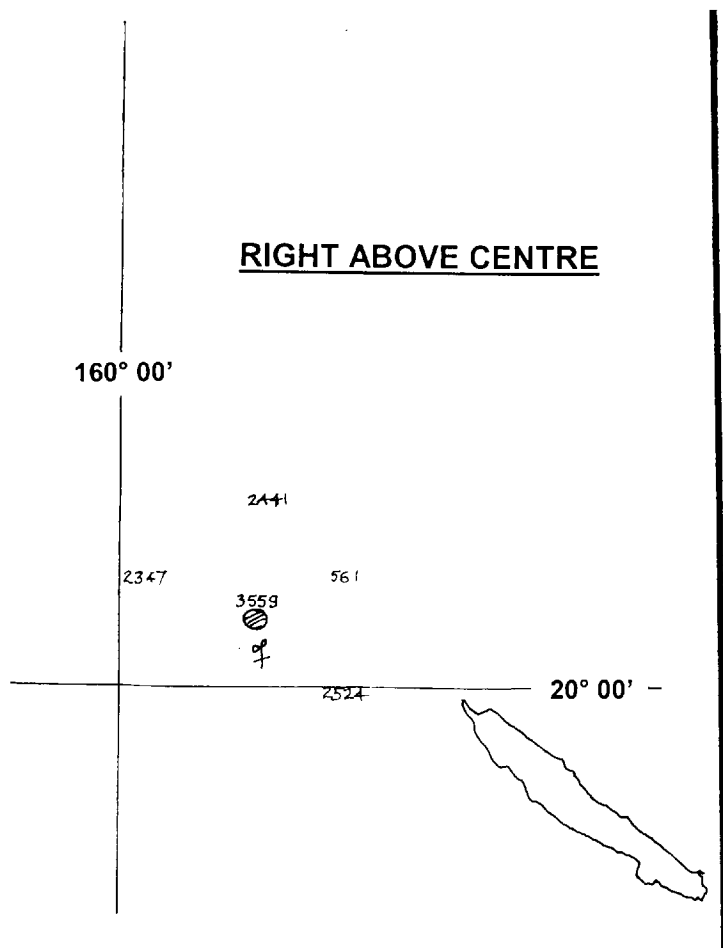
Chart NZ 14602 (INT 602) [37/04]

Delete  Shoal ED (1946) 19° 15'.0S., 161° 40'.0E.

Chart NZ 14604 (INT 604) [150/03]

Delete  Shoal ED (1946) 19° 15'.0S., 161° 40'.0E.

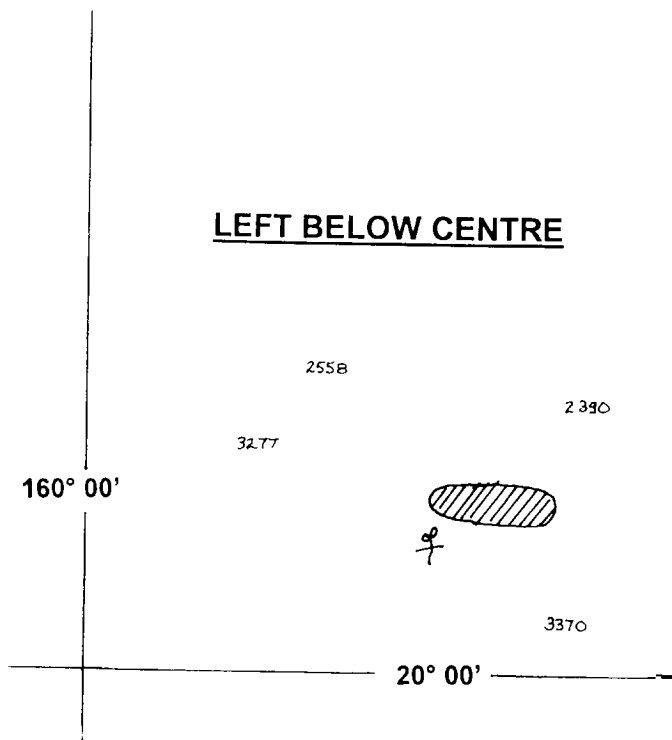
Aus Notice 6(200)02
 NI 18/2004



Issued as a guide to chart correction.

Use in conjunction with the appropriate NZ Notice to Mariners.

AST CORRECTION	NZ NTM No.	CHART No.	LAST CORRECTION	NZ NTM No.	CHART No.
NZ 156/03	NZ 40/04	NZ 14060 (INT 60)	NZ 37/04	NZ 40/04	NZ 14602 (INT 602)



Use in conjunction with the appropriate NZ Notice to Mariners.

LAST CORRECTION	NZ NTM No.	CHART No.
NZ 150/03	NZ 40/04	NZ 14604 (INT 604)