

NZ 64/04 SOUTH PACIFIC – French Polynesia – Îles Australes Southeastwards – Rapa – Depths.

Chart NZ 14061 (INT 61) [156/03]

Substitute depth 19_B m, for depth 30m (a) 27° 26'.0S., 144° 01'.0W.
 depth 523 m, for depth 592m (b) 27° 29'.5S., 145° 01'.7W.

Chart NZ 14606 (INT 606) [27/02]

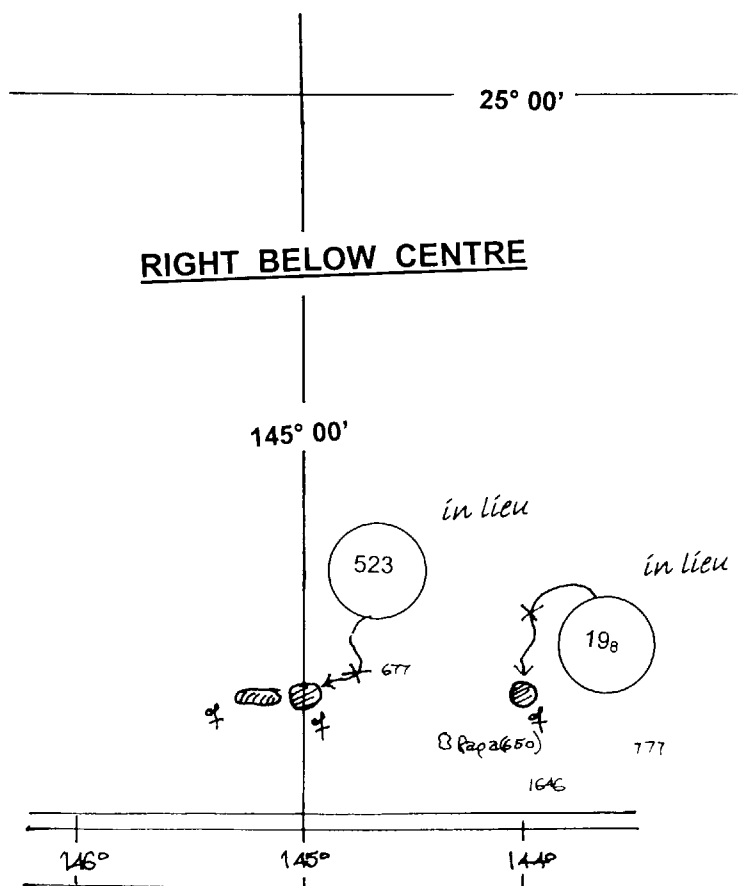
Substitute depth 19_B m, for depth 30m (a) 27° 26'.0S., 144° 01'.0W.
 depth 523 m, for depth 592m (b) 27° 29'.5S., 145° 01'.7W.

Delete legend (1972) close W. of (b) above

Chart NZ 14607 (INT 607) [128/03]

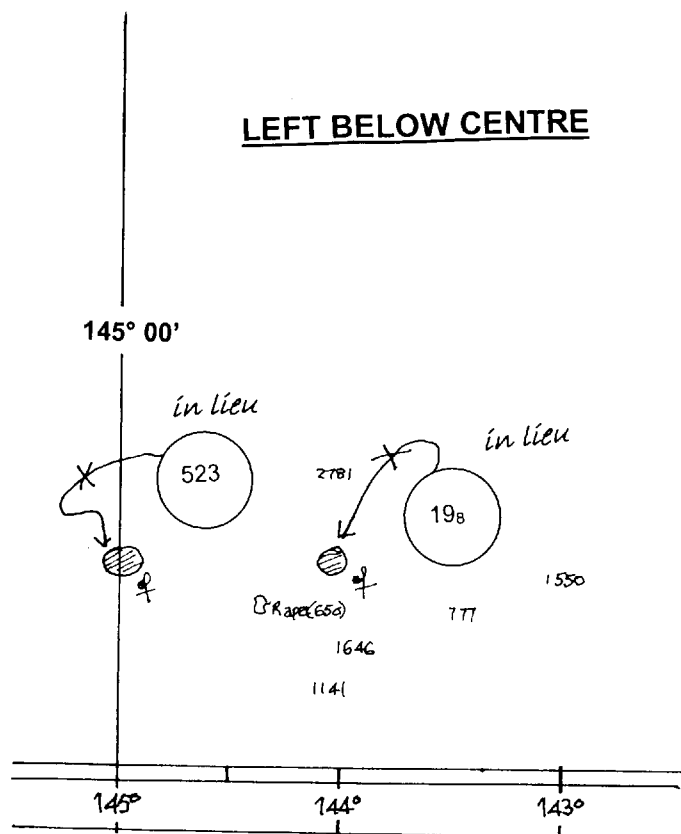
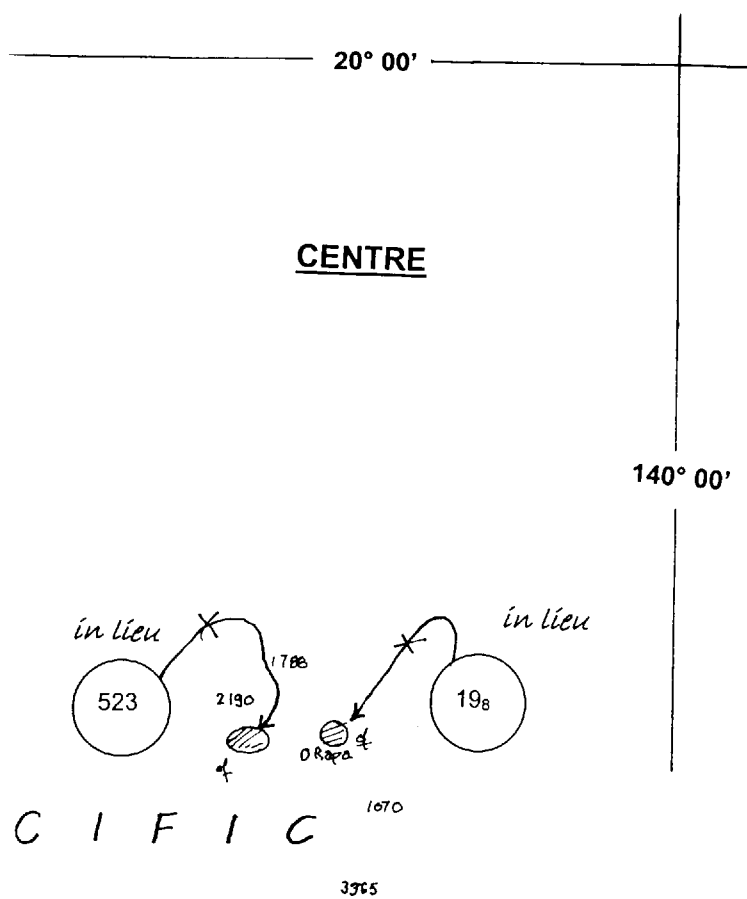
Substitute depth 19_B m, for depth 30m (a) 27° 26'.0S., 144° 01'.0W.
 depth 523 m, for depth 592m (b) 27° 29'.5S., 145° 01'.7W.

UKHO Notice 5060/02
 NI 37/2004



Use in conjunction with the appropriate NZ Notice to Mariners.

LAST CORRECTION	NZ NTM No.	CHART No.
NZ 27/02	NZ 64/04	NZ 14606 (INT 606)



Issued as a guide to chart correction.

Use in conjunction with the appropriate NZ Notice to Mariners.

LAST CORRECTION	NZ NTM No.	CHART No.	LAST CORRECTION	NZ NTM No.	CHART No.
NZ 156/03	NZ 64/04	NZ 14061 (INT 61)	NZ 128/03	NZ 64/04	NZ 14607 (INT 607)