



NZ 73/04 SOUTH PACIFIC – Solomon Islands – Santa Isabel Island – Durour Ridge Northwestwards – Rock.

Chart NZ 14052 (INT 52) [96/02]

Insert  (Rep 2002)

7° 11'S., 158° 22'.0E.

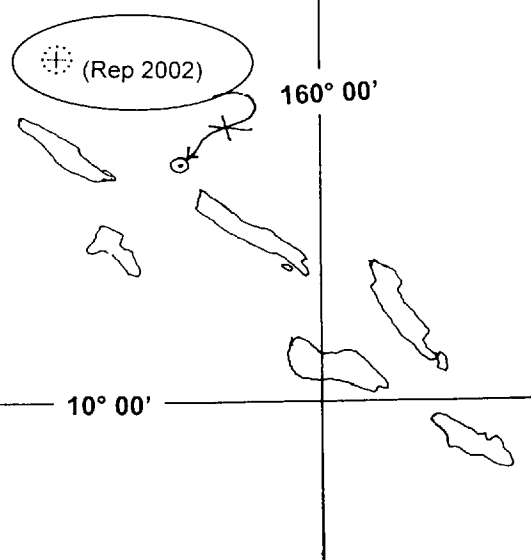
Chart NZ 14060 (INT 60) [66/04]

Insert  (Rep 2002)

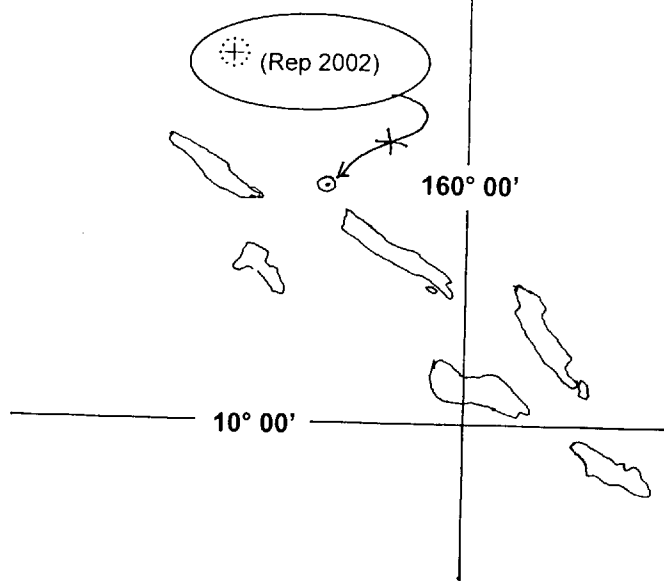
7° 11'S., 158° 22'.0E.

UKHO Notice 861/04
 NI 49/2004

BELOW CENTRE



ABOVE CENTRE



Issued as a guide to chart correction.

Use in conjunction with the appropriate NZ Notice to Mariners.

LAST CORRECTION	NZ NTM No.	CHART No.	LAST CORRECTION	NZ NTM No.	CHART No.
NZ 96/02	NZ 73/04	NZ 14052 (INT 52)	NZ 66/04	NZ 73/04	NZ 14060 (INT 60)