

**NZ 142/04 SOUTH PACIFIC – French Polynesia – Îles Australes – Rurutu – Lotus Seamount – Depth.**

**Chart NZ 14061 (INT 61) [127/04]**

Substitute depth 210 m, for depth 410m

22° 35'.0S., 150° 59'.0W.

**Chart NZ 14606 (INT 606) [127/04]**

Substitute depth 210 m, for depth 410m

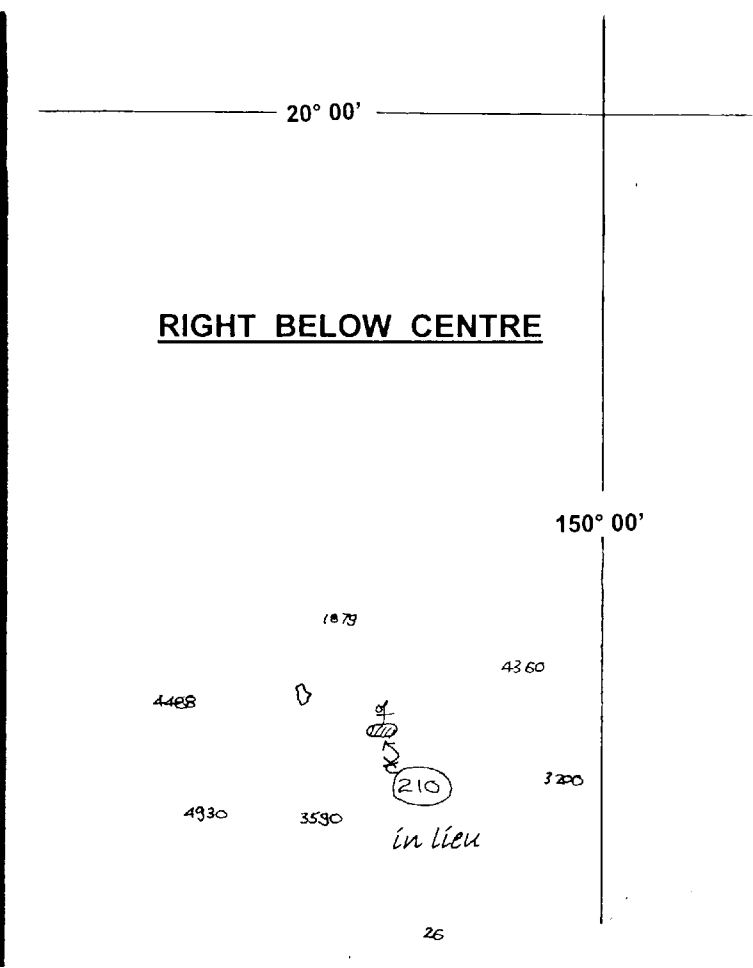
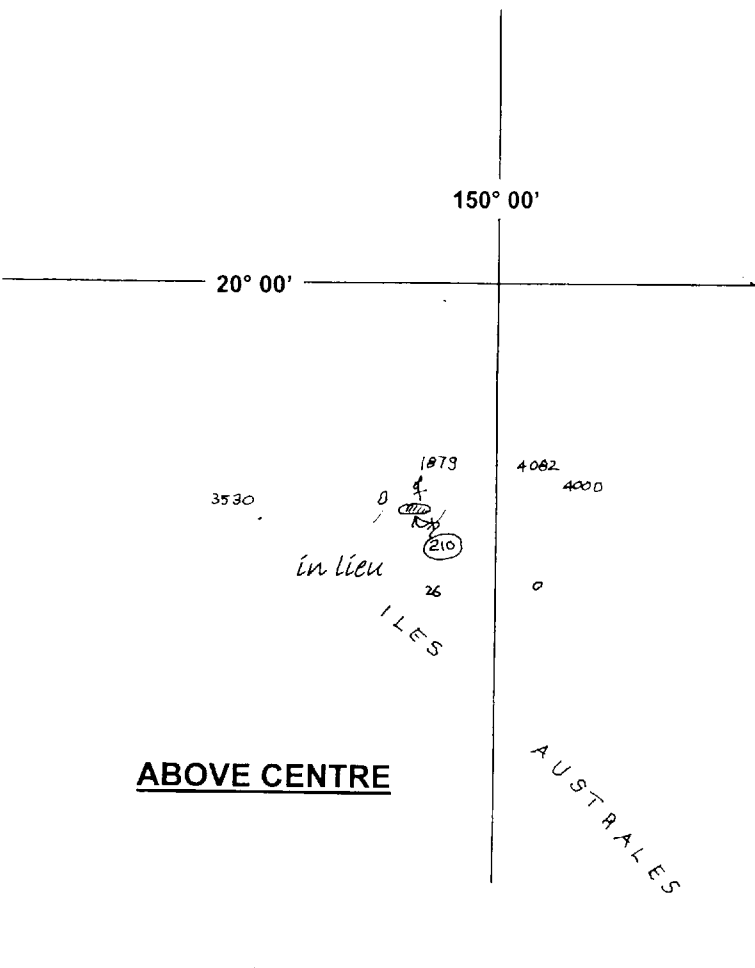
22° 36'.0S., 150° 58'.0W.

**Chart NZ 14607 (INT 607) [135/04]**

Substitute depth 210 m, for depth 410m

22° 35'.0S., 150° 59'.0W.

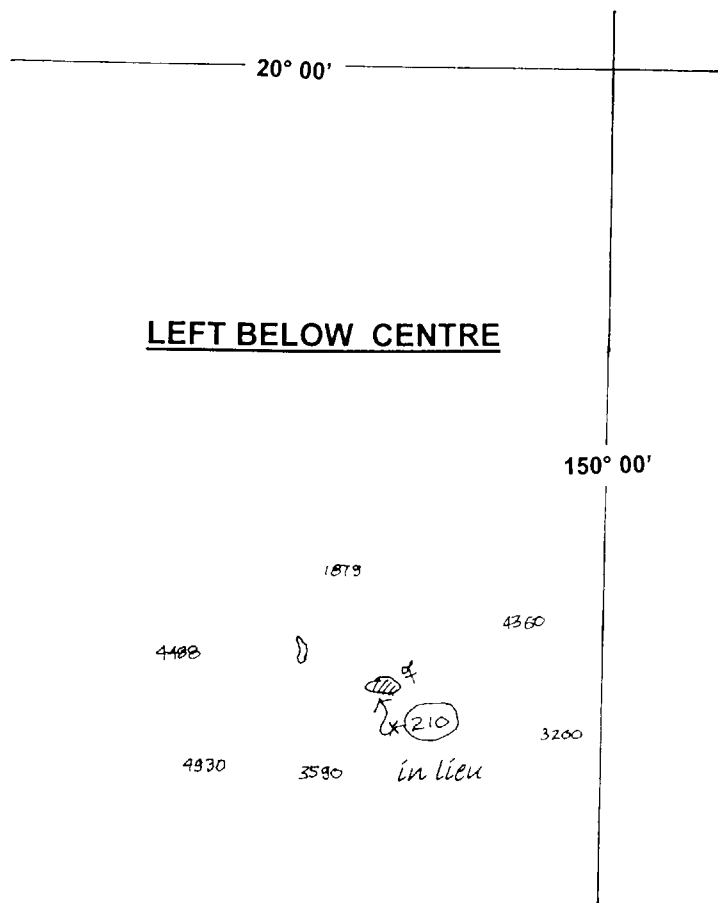
UKHO Notice 3056/04  
 NI 121/2004



*Issued as a guide to chart correction.*

*Use in conjunction with the appropriate NZ Notice to Mariners.*

| LAST CORRECTION | NZ NTM No. | CHART No.         | LAST CORRECTION | NZ NTM No. | CHART No.          |
|-----------------|------------|-------------------|-----------------|------------|--------------------|
| NZ 127/04       | NZ 142/04  | NZ 14061 (INT 61) | NZ 127/04       | NZ 142/04  | NZ 14606 (INT 606) |



*Issued as a guide to chart correction.*

| LAST CORRECTION | NZ NTM No. | CHART No.          |
|-----------------|------------|--------------------|
| NZ 135/04       | NZ 142/04  | NZ 14607 (INT 607) |