

NZ 167/04 SOUTH PACIFIC OCEAN – Îles de la Société – Îles Sous-le-Vent Southwards and Îles Australes – Arago Reef Northwards – Depths.

Chart NZ 14061 (INT 61) [142/04]

Insert depth 776 enclosed by 1000m contour 18° 58'.60S., 154° 06'.40W.

Substitute depth 598 for depth 695 18° 48'.00S., 152° 15'.00W.

Chart NZ 14606 (INT 606) [142/04]

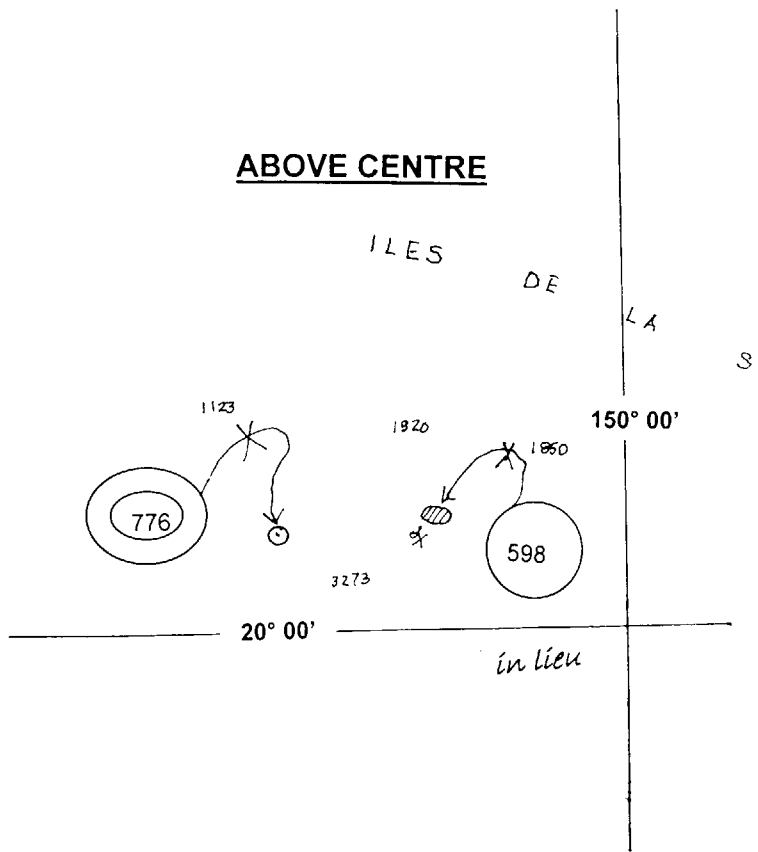
Insert depth 776 enclosed by 1000m contour 18° 58'.60S., 154° 06'.40W.

Substitute depth 598 for depth 695 18° 48'.00S., 152° 15'.00W.

Chart NZ 14607 (INT 607) [142/04]

Substitute depth 598 for depth 695 18° 48'.00S., 152° 15'.00W.

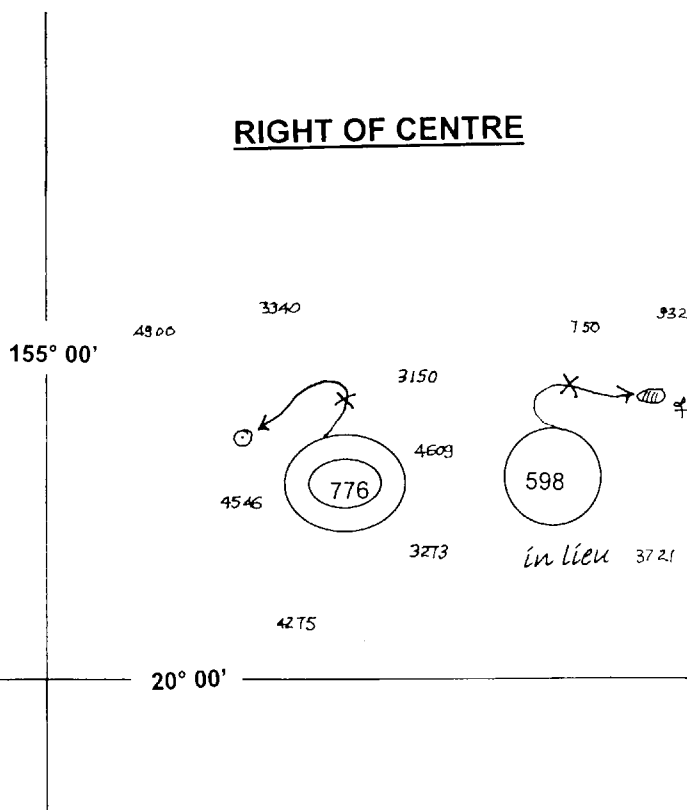
UKHO Notice 3686/04
 NI 152/2004



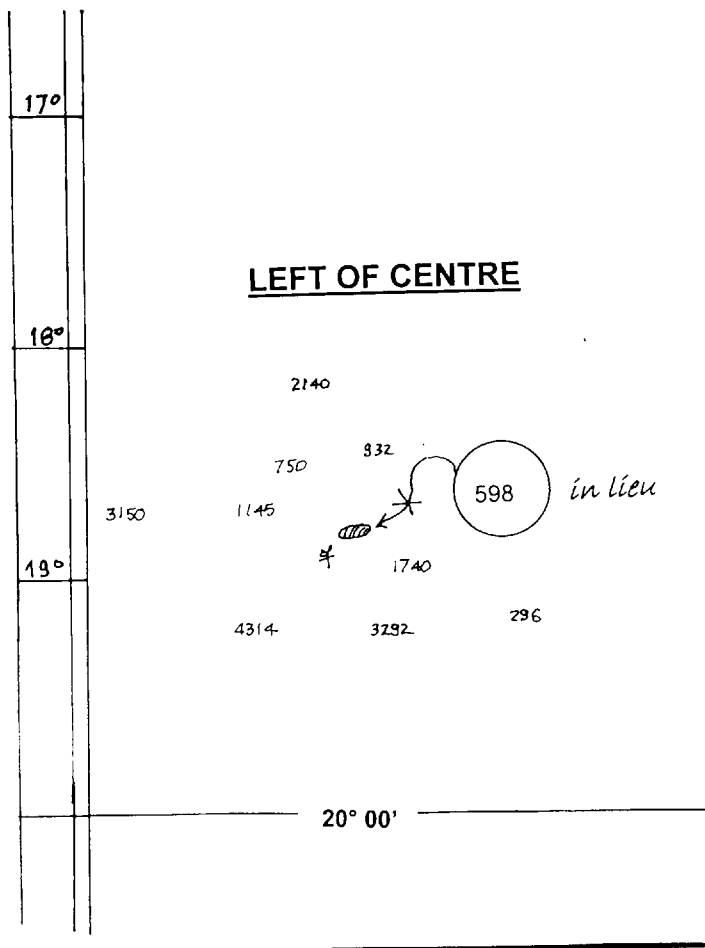
Use in conjunction with the appropriate NZ Notice to Mariners.

LAST CORRECTION	NZ NTM No.	CHART No.
NZ 142/04	NZ 167/04	NZ 14061 (INT 61)

RIGHT OF CENTRE



LEFT OF CENTRE



Issued as a guide to chart correction.

Use in conjunction with the appropriate NZ Notice to Mariners

LAST CORRECTION	NZ NTM No.	CHART No.	LAST CORRECTION	NZ NTM No.	CHART No.
NZ 142/04	NZ 167/04	NZ 140606 (INT 606)	NZ 142/04	NZ 167/04	NZ 14607 (INT 607)