

NZ 179/05 AUSTRALIA – Coral Sea – Calder Banks – Depths.

Chart NZ 14060 (INT 60) [138/05]

Substitute depth 43, for depth 44m 20° 41S., 154° 12'.0E.

Chart NZ 14602 (INT 602) [138/05]

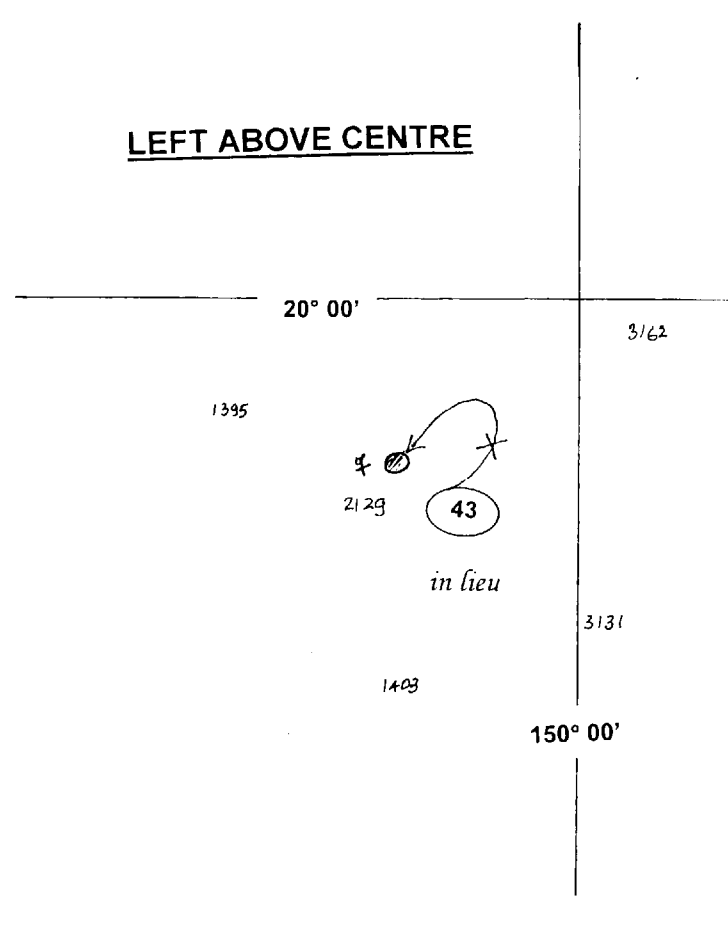
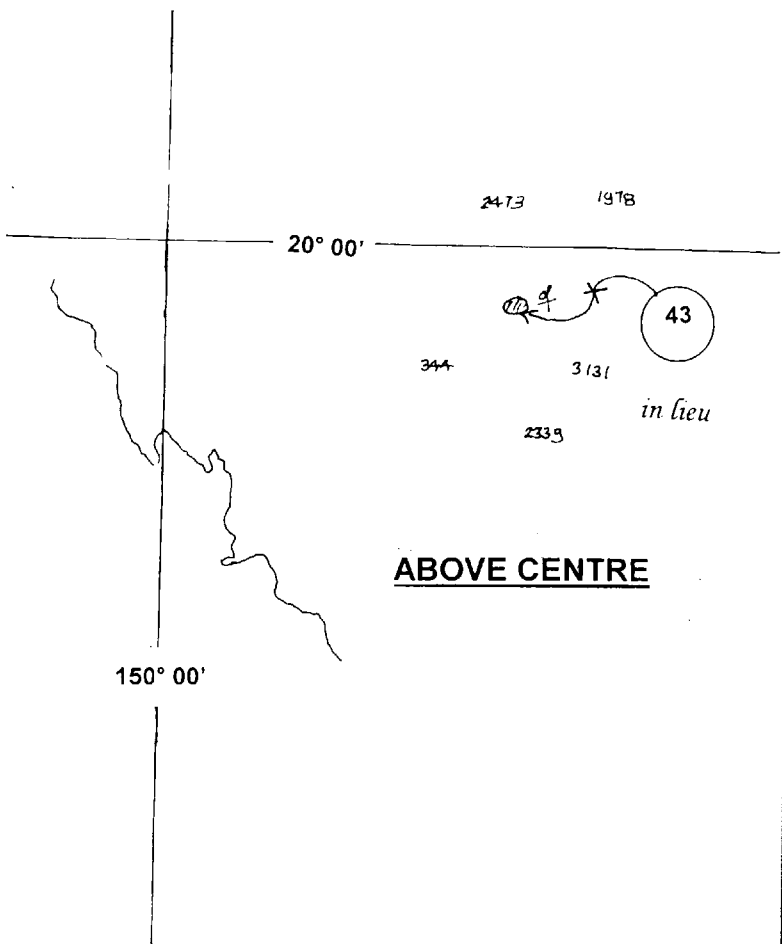
Substitute depth 43, for depth 44m 20° 41S., 154° 12'.0E.

Chart NZ 14604 (INT 604) [81/05]

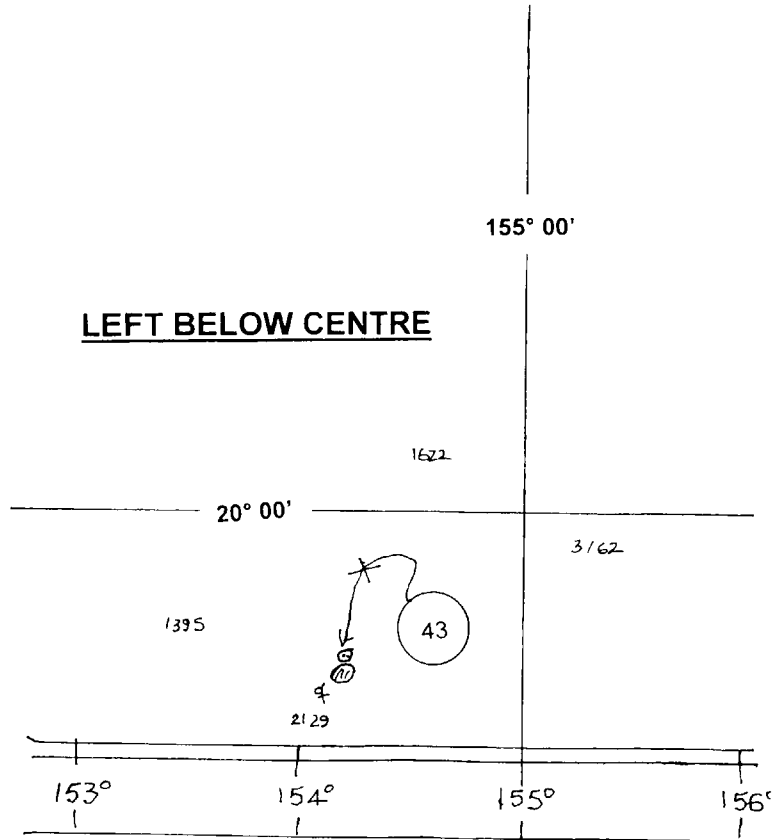
Insert depth 43, and extend contour N. to enclose (a) 20° 40'.9S., 154° 12'.4E.

Delete depth 44m close S. of (a)

Aus Notice 454/05
 NI 160/2005



Issued as a guide to chart correction.			Use in conjunction with the appropriate NZ Notice to Mariners.		
LAST CORRECTION	NZ NTM No.	CHART No.	LAST CORRECTION	NZ NTM No.	CHART No.
NZ 138/05	NZ 179/05	NZ 14060 (INT 60)	NZ 138/05	NZ 179/05	NZ 14602 (INT 602)



Issued as a guide to chart correction.

LAST CORRECTION	NZ NTM No.	CHART No.
NZ 81/05	NZ 179/05	NZ 14604 (INT 604)