








NZ 182/05 NORTH & SOUTH PACIFIC– Miscellaneous Corrections.

Chart NZ 14052 (INT 52) [158/05]

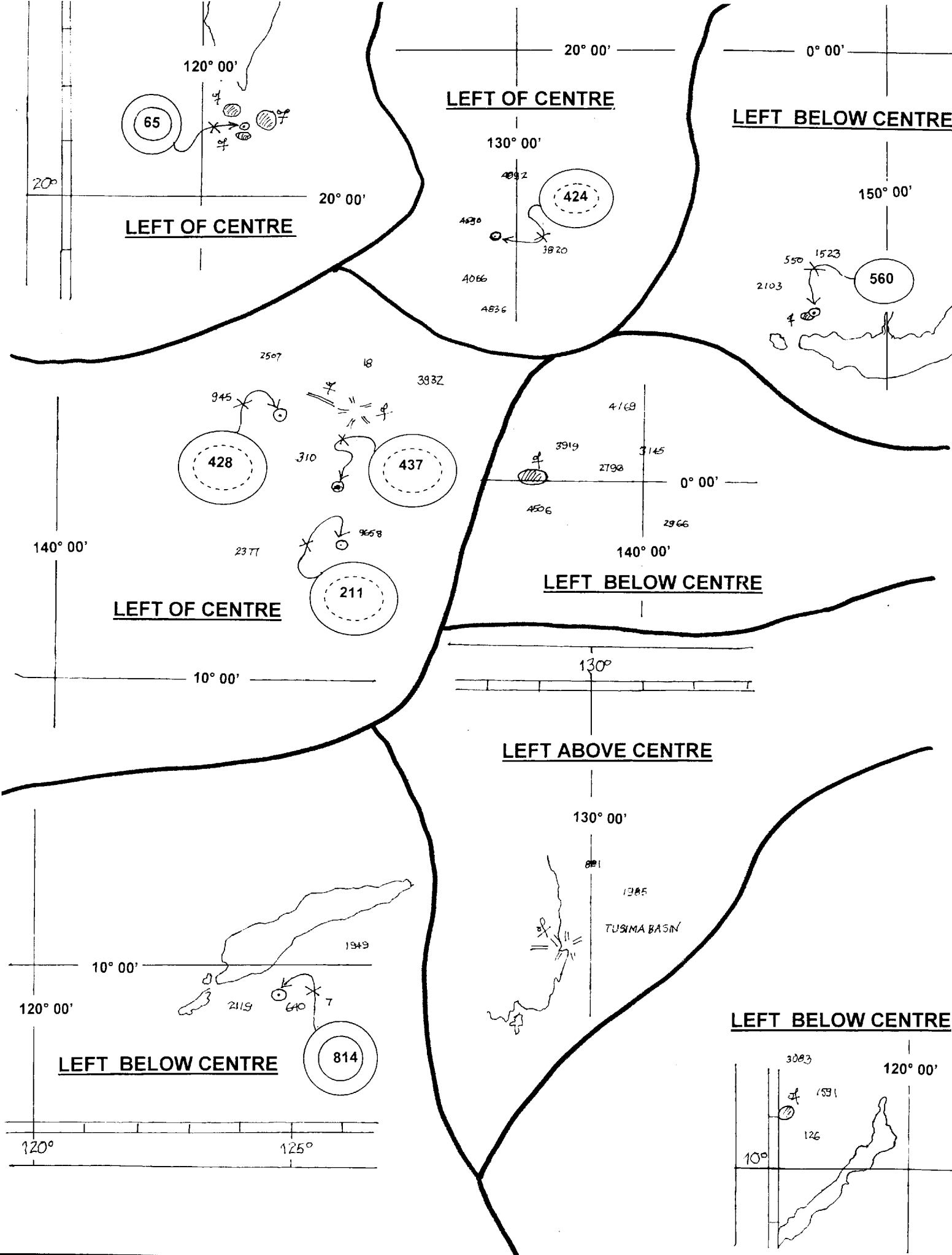
Insert	depth 65 enclosed by a contour	(a) 21° 12'N.,	120° 51'E.
	depth 424 enclosed by 	16° 32'N.,	129° 37'E.
	depth 428 enclosed by 	15° 00'N.,	144° 17'E.
	depth 437 enclosed by 	13° 41'N.,	145° 30'E.
	depth 211 enclosed by 	12° 37'N.,	145° 31'E.
	depth 814 enclosed by a contour	10° 37'S.,	124° 45'E.
	depth 560	(b) 5° 09'S.,	148° 35'E.
Delete	radiobeacon, RBn	36° 05'N	129° 34'E.
	radiobeacon, Aero RC	15° 10'N.,	145° 43'E.
	ODAS buoy	0° 03'N.,	137° 52'E
	depth 15 ₈ and enclosing 	21° 35'N.,	120° 34'E.
	depth 20 and enclosing 	21° 25'N.,	121° 19'E.
	depth 41		close S. of (a).
	rock and enclosing 	11° 02'N.,	117° 39'E.
	depth 759		close W. of (b)

USA Notices 14/02, 20/05,34/05:

Japan Notices 1190/04, 713/05:

French Notices 05 04 44, 05 04 46, 05 19 34, 05 32 36

NI 163/2005



Issued as a guide to chart correction.

Use in conjunction with the appropriate NZ Notice to Mariners.

LAST CORRECTION	NZ NTM No.	CHART No.
NZ 158/05	NZ 182/05	NZ 14052 (INT 52)