

NZ 214/05 PAPUA NEW GUINEA – Bismarck Sea – Depths.

Chart NZ 14052 (INT 52) [201/05]

Delete depth 95 and enclosing contour 4° 41'.0S., 150° 03'.0E

Chart NZ 14060 (INT 60) [213/05]

Delete depth 95 and enclosing contour 4° 41'.0S., 150° 03'.0E

Chart NZ 14604 (INT 604) [198/05]

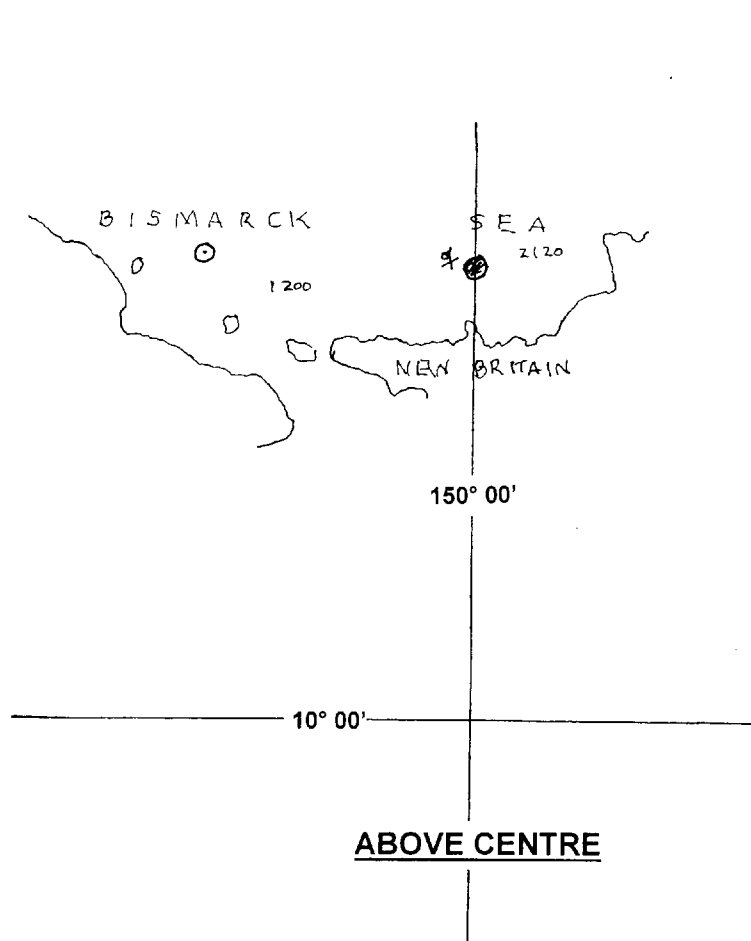
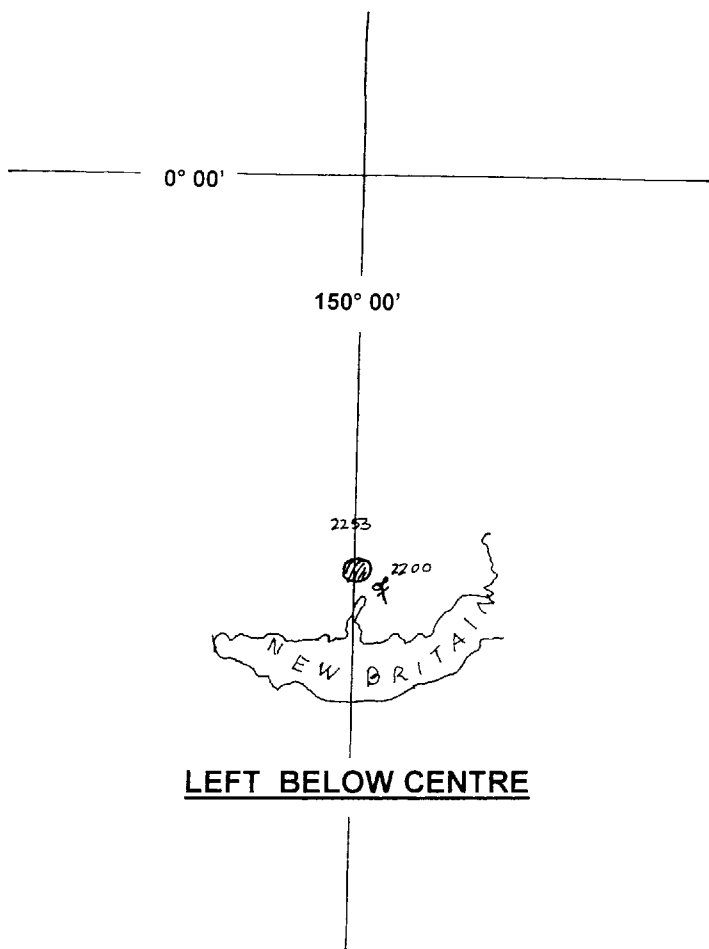
Insert depth 979 enclosed by a contour 4° 38'.5S., 146° 50'.2E.

depth 1597 and extend contour E. to enclose 4° 36'.4S., 150° 15'.6E.

Delete depth 95 and enclosing contour 4° 41'.0S., 150° 03'.0E

Aus Notice 890/05

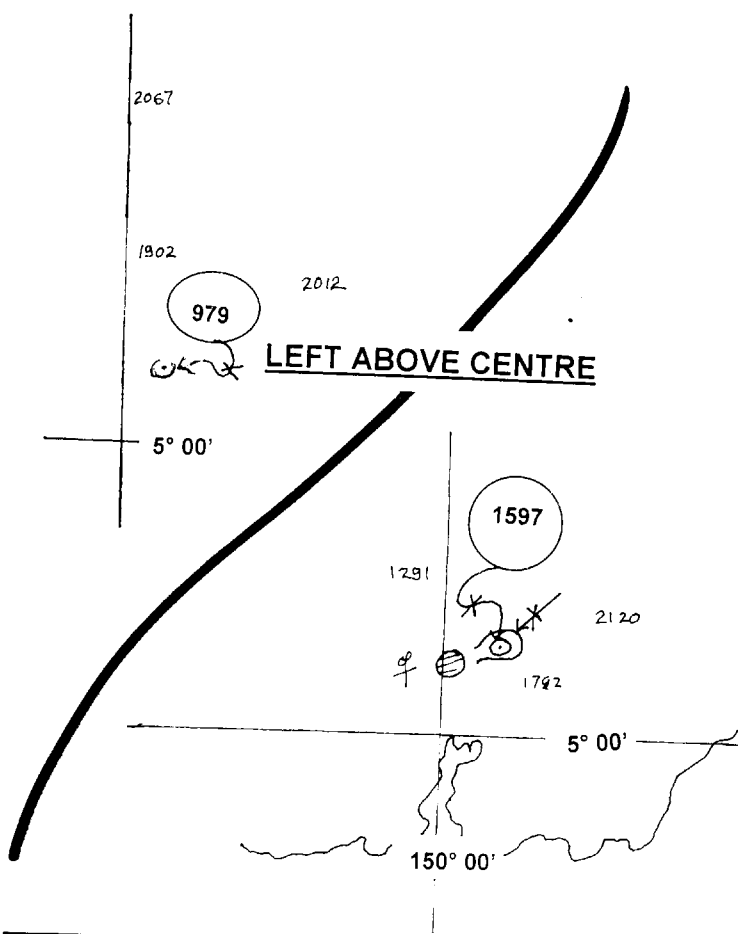
NI 195/2005



Issued as a guide to chart correction.

Use in conjunction with the appropriate NZ Notice to Mariners.

LAST CORRECTION	NZ NTM No.	CHART No.	LAST CORRECTION	NZ NTM No.	CHART No.
NZ 201/05	NZ 214/05	NZ 14052 (INT 52)	NZ 213/05	NZ 214/05	NZ 14060 (INT 60)



Issued as a guide to chart correction.

LAST CORRECTION	NZ NTM No.	CHART No.
NZ 198/05	NZ 214/05	NZ 14604 (INT 604)