


**NZ 223/05 SOUTH PACIFIC – Fiji Islands – Vita Levu South-South-Westwards – Discoloured Water.**


**Chart NZ 14602 (INT 602) [198/05]**

Insert  *Discoloured Water (2000)* (a) 20° 14'S., 176° 41'E.  
Delete depth 3244 close N. of (a)

**Chart NZ 14604 (INT 604) [214/05]**

Substitute  *Discoloured Water (2000)*, for depth 3244 20° 14'S., 176° 41'E.

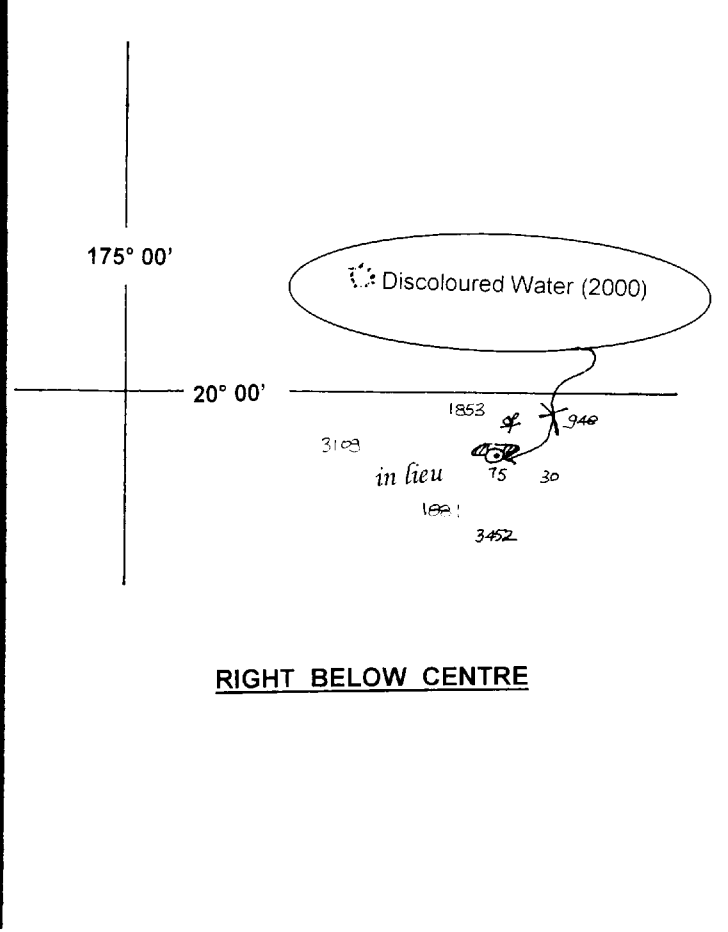
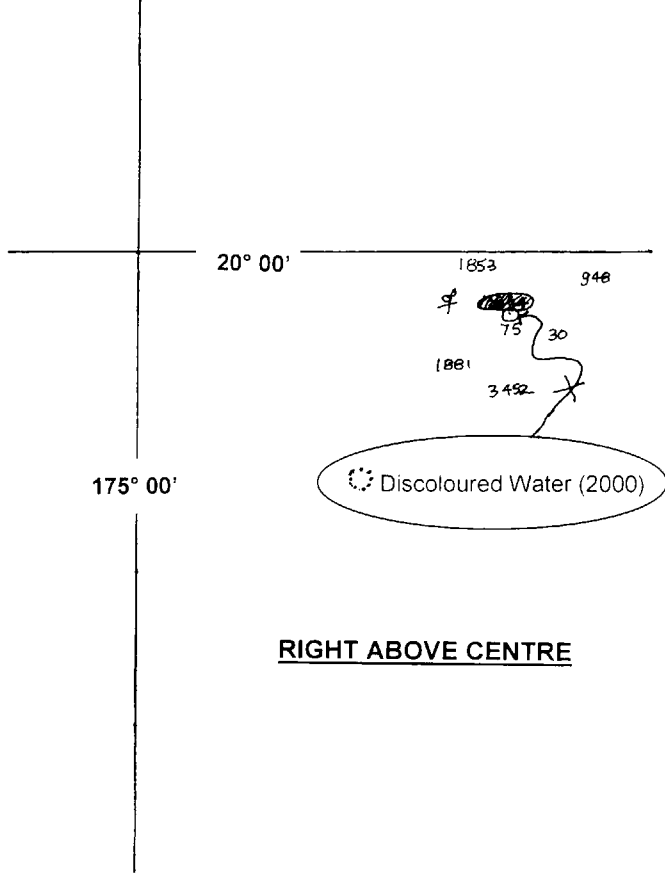
**Chart NZ 14605 (INT 605) [28/05]**

Substitute  *Discoloured Water (2000)*, for depth 3244 20° 14'S., 176° 41'E.

**Chart NZ 14638 (INT 638) [41/04]**

Insert  *Discoloured Water (2000)* 20° 13'.7S., 176° 40'.5E.

US Notice 39/83500/05 & UKHO Notice 4855/05  
NI 194/2005

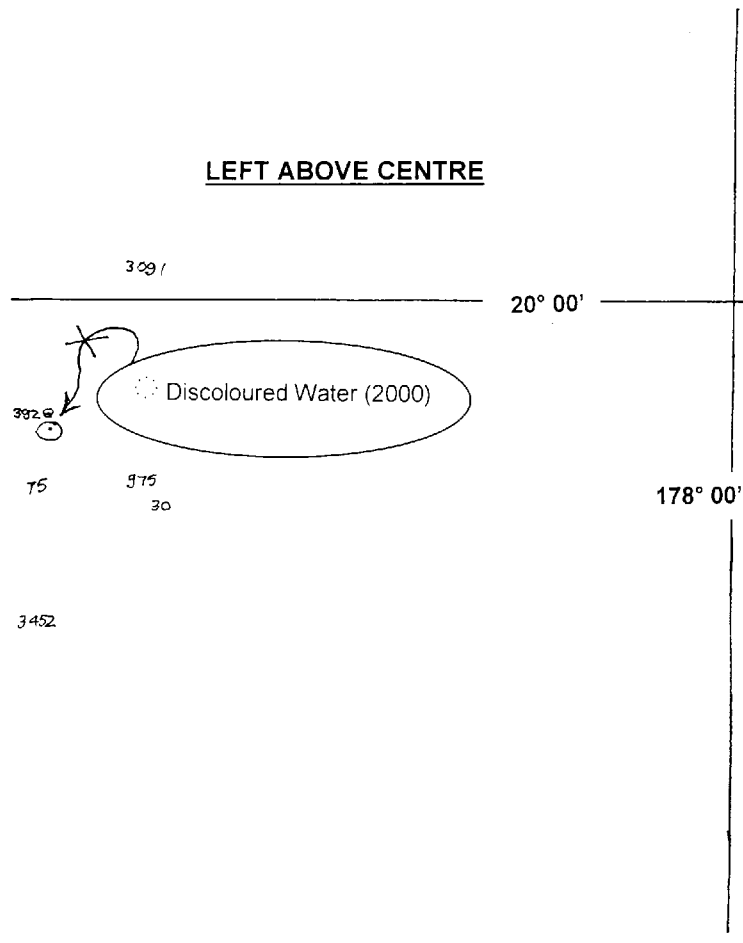
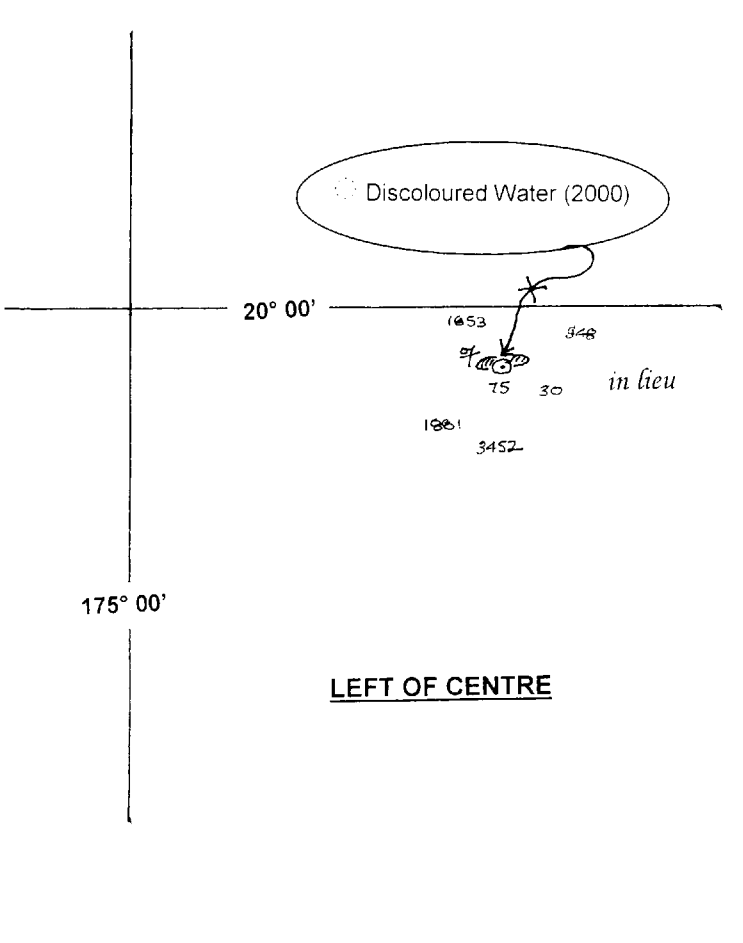


*Issued as a guide to chart correction.*

*Use in conjunction with the appropriate NZ Notice to Mariners.*

LAST CORRECTION	NZ NTM No.	CHART No.
NZ 198/05	NZ 223/05	NZ 14602 (INT 602)

LAST CORRECTION	NZ NTM No.	CHART No.
NZ 214/05	NZ 223/05	NZ 14604 (INT 604)



*Issued as a guide to chart correction.*

*Use in conjunction with the appropriate NZ Notice to Mariners.*

LAST CORRECTION	NZ NTM No.	CHART No.
NZ 28/05	NZ 223/05	NZ 14605 (INT 605)

LAST CORRECTION	NZ NTM No.	CHART No.
NZ 41/04	NZ 223/05	NZ 14638 (INT 638)