



**NZ 164/06 SOUTH PACIFIC OCEAN – Coral and Solomon Seas – Bismarck Archipelago – Depths.**



**Chart NZ 14052 (INT 52) [ 116/06 ]**

Insert	depth 179 enclosed by 200m and 1000m contours	3° 03'.4S.,	147° 50'.5E.
Insert		1° 36'.8S.,	146° 56'.1E.
Delete		3° 04'.5S.,	148° 01'.0E.

**Chart NZ 14060 (INT 60) [ 130/06 ]**

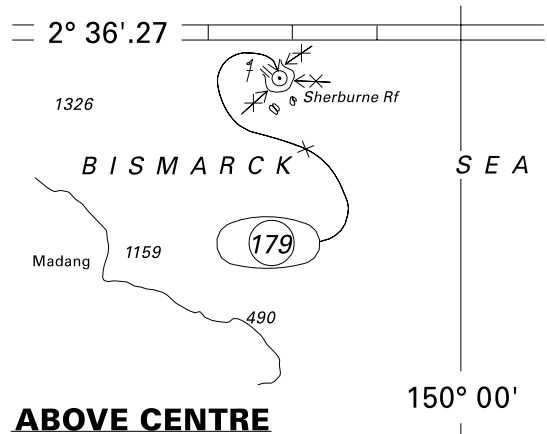
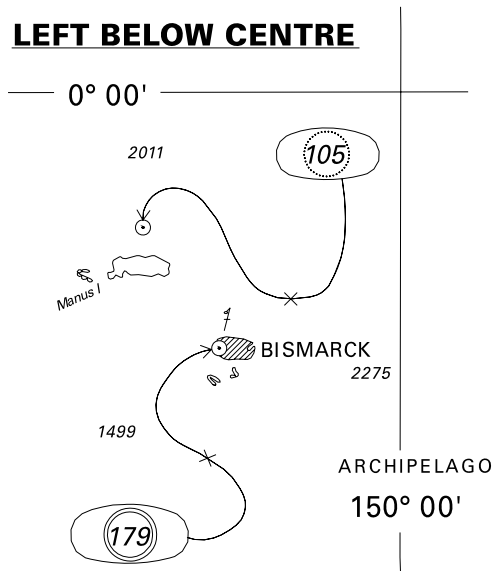
Insert	depth 179 enclosed by 200 m contour, extend 1000m contour to enclose	3° 03'.4S.,	147° 50'.5E.
--------	--	-------------	--------------

**Chart NZ 14604 (INT 604) [ 150/06 ]**

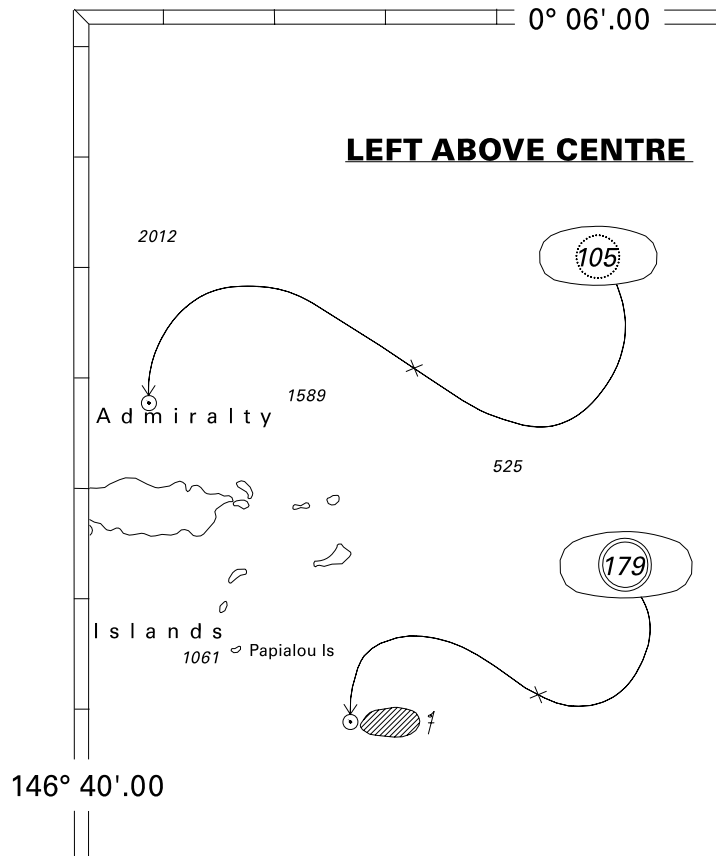
Insert	depth 179 enclosed by 200m and 1000m contours	3° 03'.4S.,	147° 50'.5E.
Insert		1° 36'.8S.,	146° 56'.1E.
Delete		3° 04'.5S.,	148° 01'.0E.

Aus Notice 564/06  
 NI 153/2006

**LEFT BELOW CENTRE**



Issued as a guide to chart correction. Use in conjunction with the appropriate NZ Notice to Mariners.			Issued as a guide to chart correction. Use in conjunction with the appropriate NZ Notice to Mariners.		
LAST CORRECTION	NZ NTM No.	CHART No.	LAST CORRECTION	NZ NTM No.	CHART No.
NZ 116/06	NZ 164/06	NZ 14052 (INT 52)	NZ 130/06	NZ 164/06	NZ 14060 (INT 60)



<i>Issued as a guide to chart correction.</i>		
<i>Use in conjunction with the appropriate NZ Notice to Mariners.</i>		
<b>LAST CORRECTION</b>	<b>NZ NTM No.</b>	<b>CHART No.</b>
<b>NZ 150/06</b>	<b>NZ 164/06</b>	<b>NZ 14604 (INT 604)</b>