

NZ 36/07 SOUTH PACIFIC OCEAN – Papua New Guinea – New Ireland – Labour Bay – Depth.


Chart NZ 14052 (INT 52) [221/06]

Insert 45, semi-enclosed by 200m contour to W 3° 40'.0S., 152° 19'.0E.

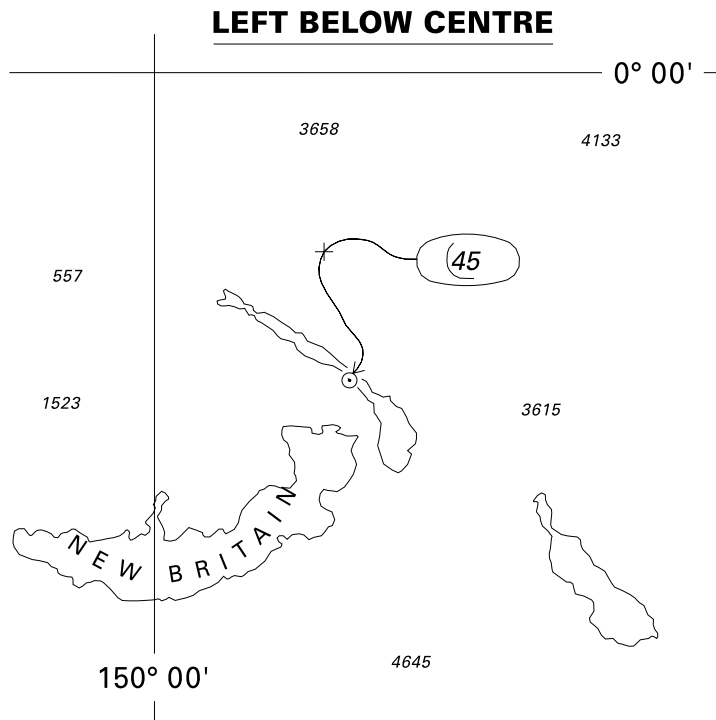
Chart NZ 14060 (INT 60) [166/06]

Insert 45, semi-enclosed by 200m contour to W 3° 40'.0S., 152° 19'.0E.

Chart NZ 14604 (INT 604) [164/06]

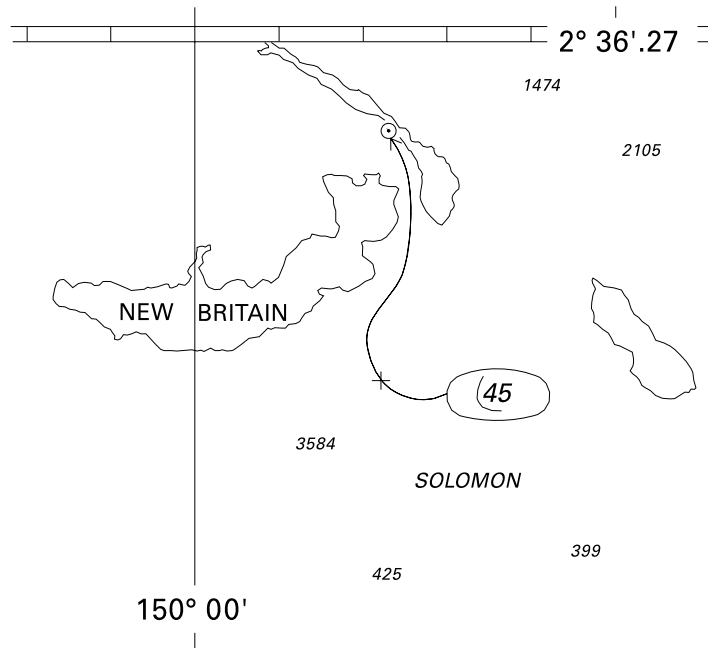
Substitute 45, enclosed by 200m contour, for  55 3° 40'.0S., 152° 19'.0E.

Aus Notice 37/2007
 NI 19/2007



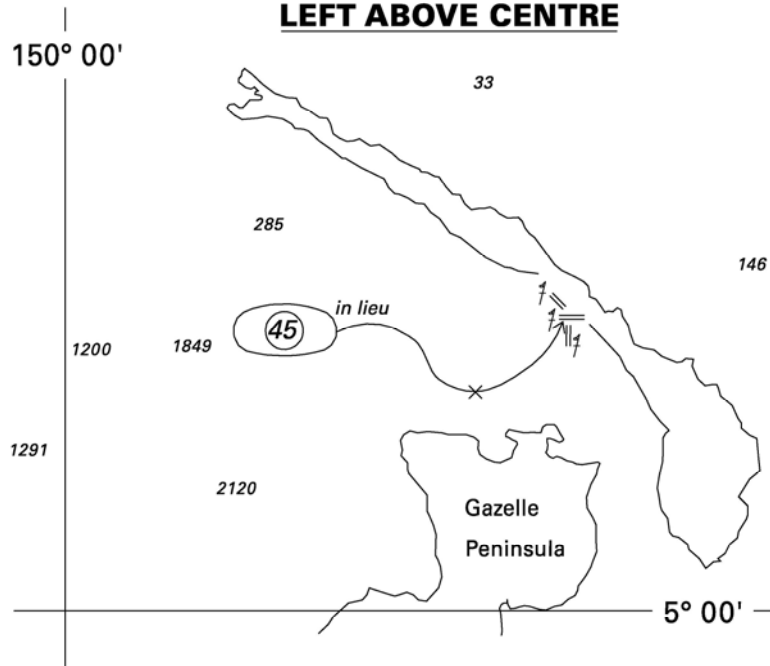
<i>Issued as a guide to chart correction.</i>		<i>Use in conjunction with the appropriate NZ Notice to Mariners.</i>	
LAST CORRECTION	NZ NTM No.	CHART No.	
NZ 221/06	NZ 36/07	NZ 14052 (INT 52)	

RIGHT ABOVE CENTRE



<i>Issued as a guide to chart correction.</i>		<i>Use in conjunction with the appropriate NZ Notice to Mariners.</i>	
LAST CORRECTION	NZ NTM No.	CHART No.	
NZ166/06	NZ 36/07	NZ 14060 (INT 60)	

LEFT ABOVE CENTRE



<i>Issued as a guide to chart correction.</i>		<i>Use in conjunction with the appropriate NZ Notice to Mariners.</i>	
LAST CORRECTION	NZ NTM No.	CHART No.	
NZ164/06	NZ 36/07	NZ 14604 (INT 604)	