

NZ 140/07 SOUTH PACIFIC OCEAN – Tonga – Home Reef – Volcanic Island.

Chart NZ 82 (T 82) [103/05]

Insert • (a) 18° 59'.8S., 174° 46'.0W.
 and extend danger circle SE to enclose
 legend, Volcanic Island (2006), adjacent to (a) above

Chart NZ 14060 (INT 60) [47/07]

Substitute • for + 19° 00'S., 174° 49'W.

Chart NZ 14061 (INT 61) [47/07]

Substitute • for + 19° 00'S., 174° 49'W.

Chart NZ 14605 (INT 605) [47/07]

Substitute legend, Volcanic Island (2006) for *Volcanic Activity (1984)* 19° 03'S., 174° 29'W.
 • for + 18° 59'S., 174° 46'W.

Chart NZ 14606 (INT 606) [181/06]

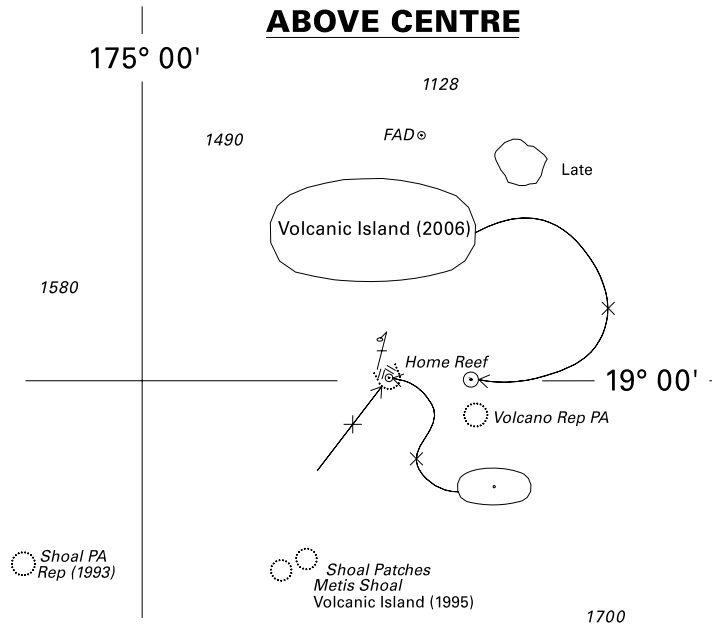
Substitute legend, Volcanic Island (2006) for *Volcanic Activity (1984)* 19° 03'S., 174° 29'W.
 • for + 18° 59'S., 174° 46'W.

Chart NZ 14631 (INT 631) [28/05]

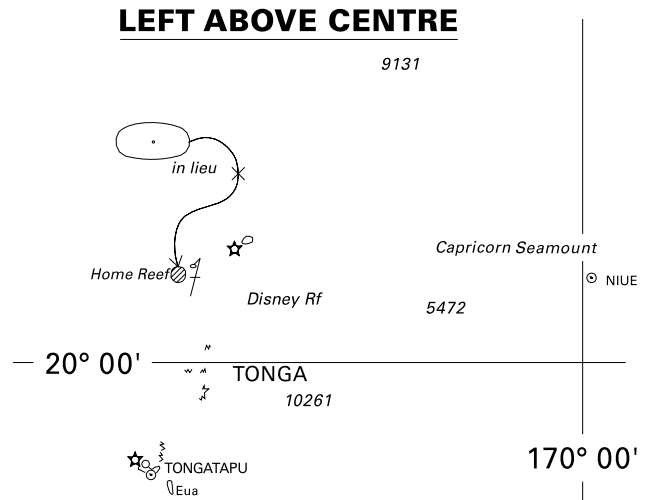

Insert • 18° 59'.8S., 174° 46'.0W.
 and extend danger circle SE to enclose and join
 to danger circle close SE

Substitute legend, Volcanic Island (2006) for *Volcanic Activity (1984)* 18° 59'.4S., 174° 36'.5W.

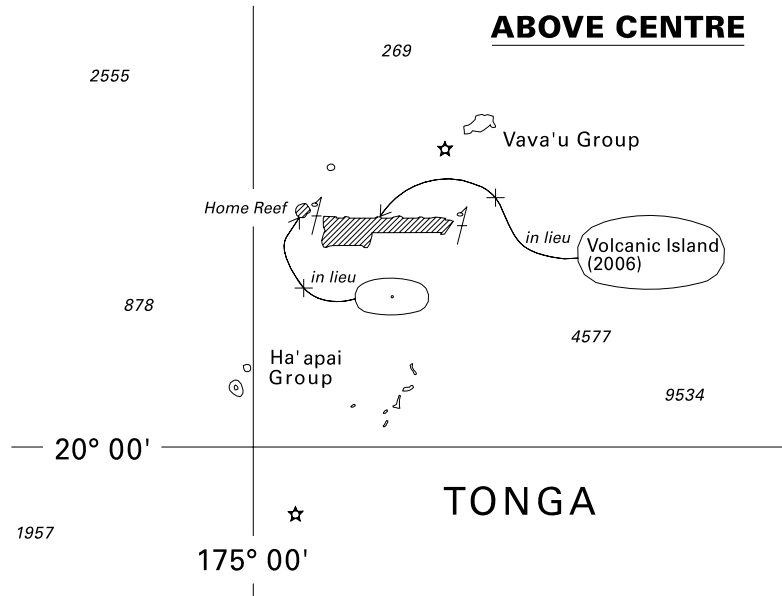
Tongan Defence Service
 NI 138/2007



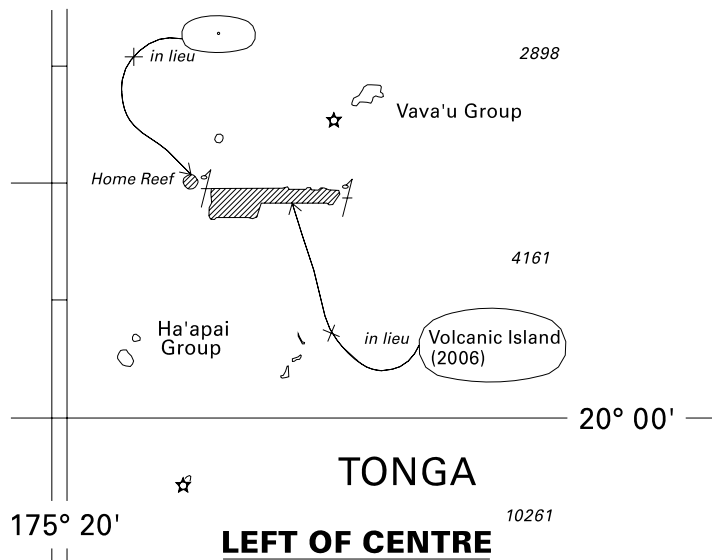
<i>Issued as a guide to chart correction. Use in conjunction with the appropriate NZ Notice to Mariners.</i>		
LAST CORRECTION	NZ NTM No.	CHART No.
NZ 103/05	NZ 140/07	NZ 82 (T 82)



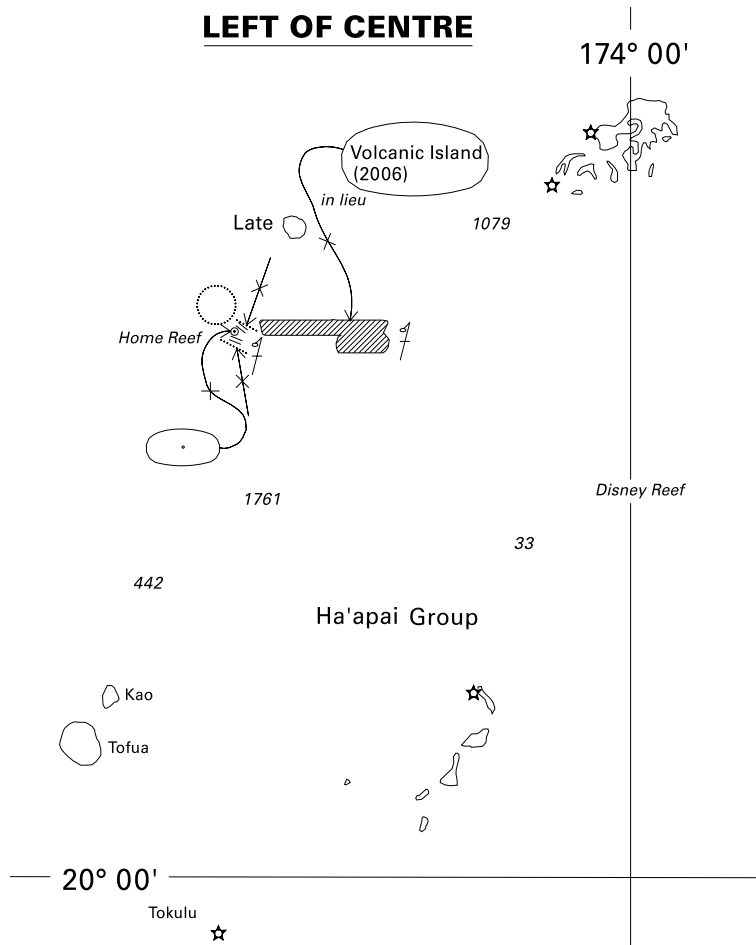
<i>Issued as a guide to chart correction. Use in conjunction with the appropriate NZ Notice to Mariners.</i>			<i>Issued as a guide to chart correction. Use in conjunction with the appropriate NZ Notice to Mariners.</i>		
LAST CORRECTION	NZ NTM No.	CHART No.	LAST CORRECTION	NZ NTM No.	CHART No.
NZ 47/07	NZ 140/07	NZ 14060 (INT 60)	NZ 47/07	NZ 140/07	NZ 14061 (INT 61)



<i>Issued as a guide to chart correction.</i>		<i>Use in conjunction with the appropriate NZ Notice to Mariners.</i>
LAST CORRECTION	NZ NTM No.	CHART No.
NZ 47/07	NZ 140/07	NZ 14605 (INT 605)



<i>Issued as a guide to chart correction.</i>		<i>Use in conjunction with the appropriate NZ Notice to Mariners.</i>
LAST CORRECTION	NZ NTM No.	CHART No.
NZ 181/06	NZ 140/07	NZ 14606 (INT 606)



<i>Issued as a guide to chart correction.</i>		<i>Use in conjunction with the appropriate NZ Notice to Mariners.</i>	
LAST CORRECTION	NZ NTM No.	CHART No.	
NZ 28/05	NZ 140/07	NZ 14631 (INT 631)	