

**NZ 52/08 NEW ZEALAND – North Island – West Coast – Cape Egmont Westwards – Offshore Installation.**

**Chart NZ 223F [ 248/05 ]**

Insert  FPSO 39° 26'S., 173° 14'E.

**Chart NZ 14060 (INT 60) [ 200/07 ]**

Insert  FPSO 39° 26'S., 173° 14'E.

**Chart NZ 14061 (INT 61) [ 140/07 ]**

Insert  FPSO 39° 26'S., 173° 14'E.

**Chart NZ 14600 (INT 600) [ NE Jul 07 ]**


Insert  FPSO 39° 26'S., 173° 14'E.

**Chart NZ 14601 (INT 601) [ 209/07 ]**

Insert  FPSO 39° 26'S., 173° 14'E.

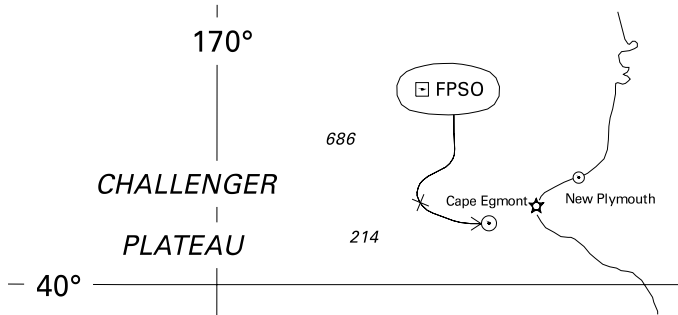
Australia Worldwide Exploration Ltd  
NI 28/2008

**BELOW CENTRE**

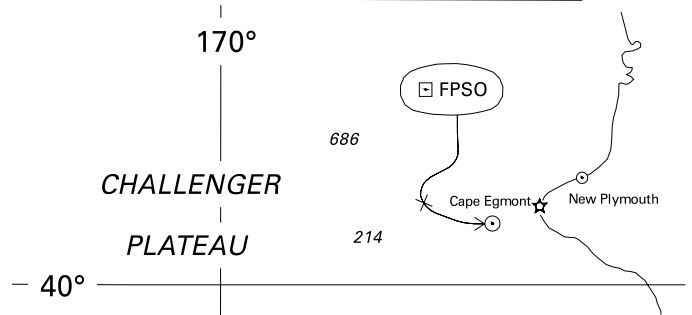


<i>Issued as a guide to chart correction.</i>		<i>Use in conjunction with the appropriate NZ Notice to Mariners.</i>	
<b>LAST CORRECTION</b>	<b>NZ NTM No.</b>	<b>CHART No.</b>	
<b>NZ 248/05</b>	<b>NZ 52/08</b>	<b>NZ 223F</b>	

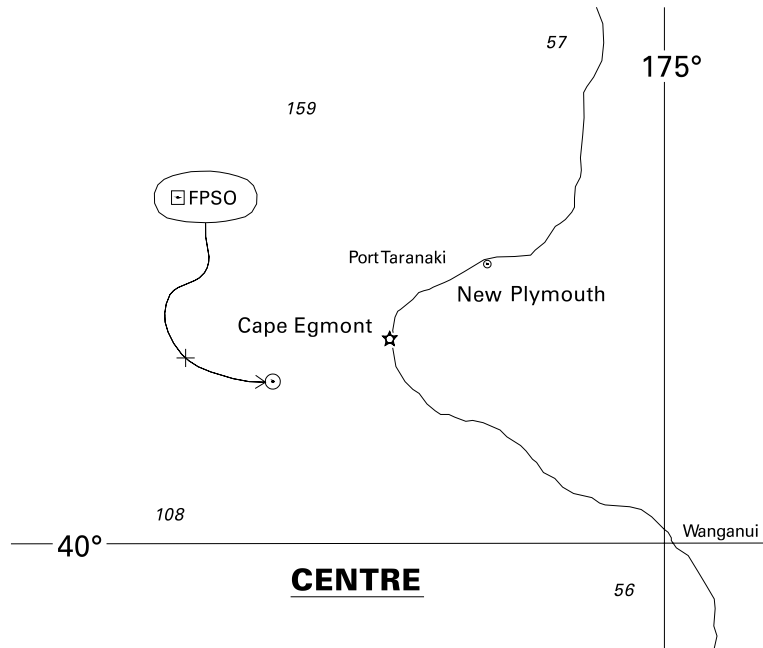
**RIGHT BELOW CENTRE**



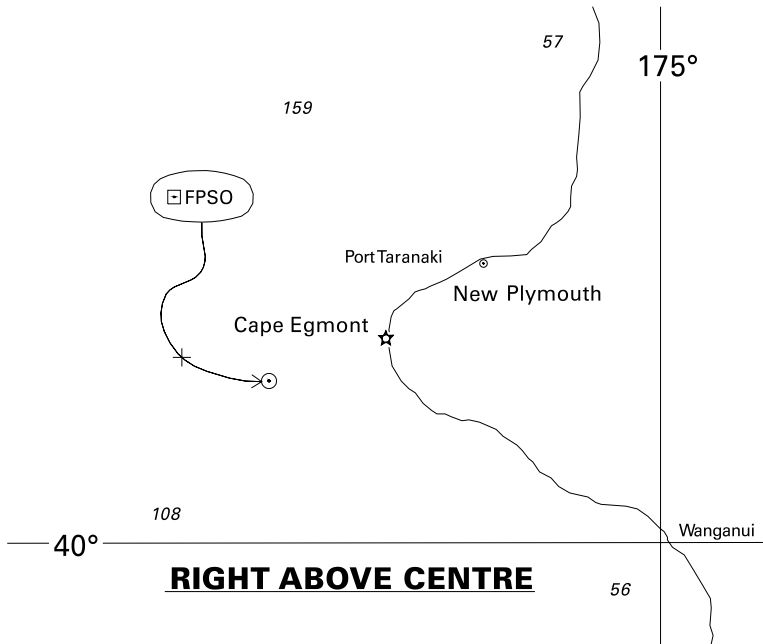
**LEFT BELOW CENTRE**



<i>Issued as a guide to chart correction.</i>			<i>Issued as a guide to chart correction.</i>		
<i>Use in conjunction with the appropriate NZ Notice to Mariners.</i>			<i>Use in conjunction with the appropriate NZ Notice to Mariners.</i>		
<b>LAST CORRECTION</b>	<b>NZ NTM No.</b>	<b>CHART No.</b>	<b>LAST CORRECTION</b>	<b>NZ NTM No.</b>	<b>CHART No.</b>
<b>NZ 200/07</b>	<b>NZ 52/08</b>	<b>NZ 14060 (INT 60)</b>	<b>NZ 140/07</b>	<b>NZ 52/08</b>	<b>NZ 14061 (INT 61)</b>



<i>Issued as a guide to chart correction.</i>		<i>Use in conjunction with the appropriate NZ Notice to Mariners.</i>
<b>LAST CORRECTION</b>	<b>NZ NTM No.</b>	<b>CHART No.</b>
<b>NE Jul 07</b>	<b>NZ 52/08</b>	<b>NZ 14600 (INT 600)</b>



<i>Issued as a guide to chart correction.</i>		<i>Use in conjunction with the appropriate NZ Notice to Mariners.</i>
<b>LAST CORRECTION</b>	<b>NZ NTM No.</b>	<b>CHART No.</b>
<b>NZ 209/07</b>	<b>NZ 52/08</b>	<b>NZ 14601 (INT 601)</b>