

NZ 134/08 NEW ZEALAND – North Island – West Coast – North Taranaki Bight – Offshore Installation.

Chart NZ 21 (INT 641) [31/08]

Substitute Mo(U)10M, for 38° 54'.7S. 174° 16'.3E

Chart NZ 23 (INT 640) [31/08]

Substitute Mo(U)10M, for 38° 54'.7S. 174° 16'.3E

Chart NZ 25 (INT 648) [31/08]

Substitute Mo(U)10M, for 38° 54'.7S. 174° 16'.3E

Chart NZ 43 [131/07]

Substitute Pohokura B for Pohokura B 38° 54'.7S. 174° 16'.3E
 2Mo(U)15s24m10M
 3Mo(U)R.15s24m4M
 Horn Mo(U)30s,

Chart NZ 223F [52/08]

Insert Pohokura B 38° 55'S. 174° 16'E

Chart NZ 443 [180/07]

Substitute Pohokura B for Pohokura B 38° 54'.71S. 174° 16'.26E
 2Mo(U)15s24m10M
 3Mo(U)R.15s24m4M
 Horn Mo(U)30s,

Chart NZ 14060 (INT 60) [52/08]

Insert 38° 55'S. 174° 16'E

Chart NZ 14061 (INT 61) [52/08]

Insert 38° 55'S. 174° 16'E

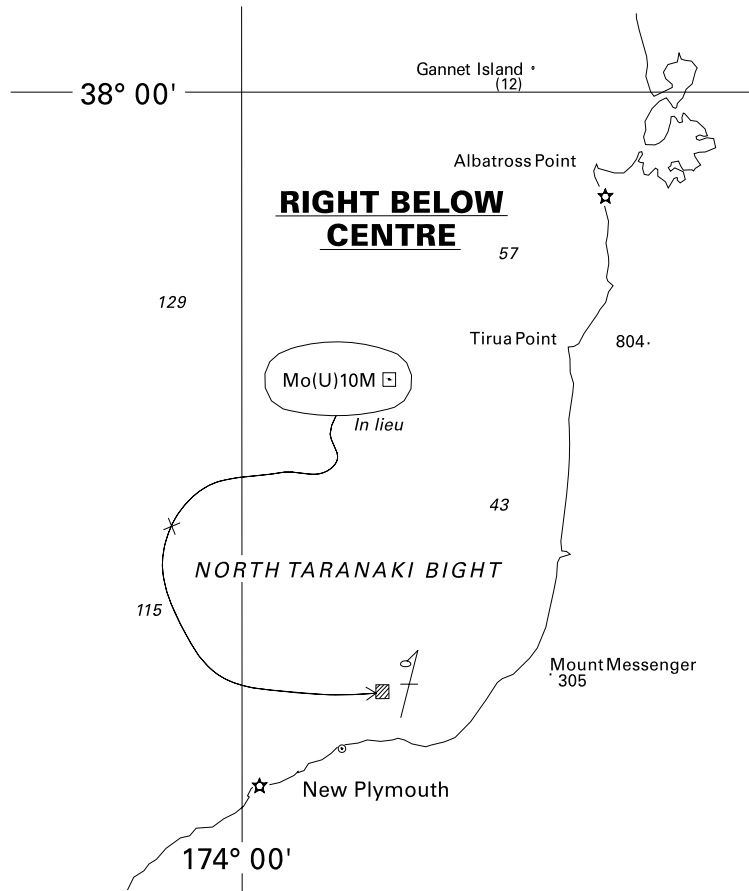
Chart NZ 14600 (INT 600) [52/08]

Insert Pohokura B 38° 55'S. 174° 16'E

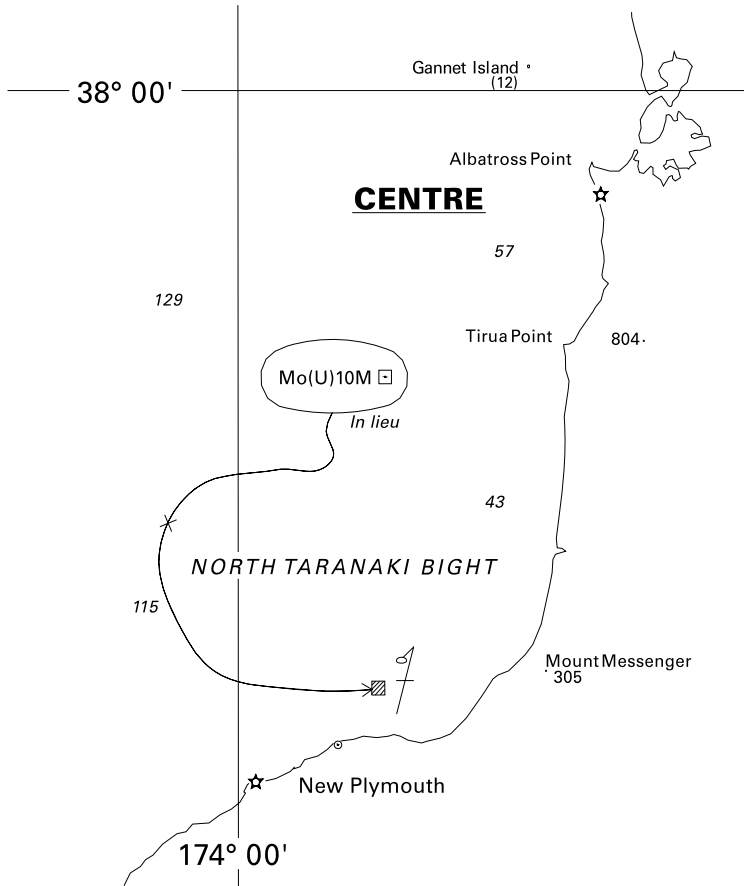
Chart NZ 14601 (INT 601) [101/08]

Insert Pohokura B 38° 55'S. 174° 16'E

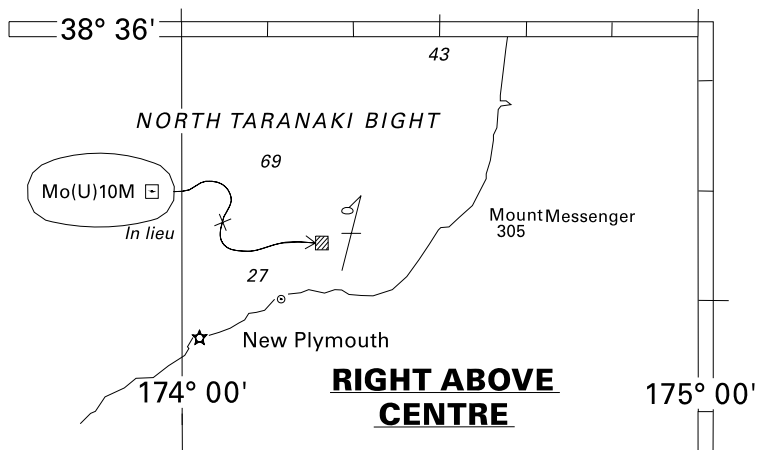
Shell Exploration NZ Limited
 NZ Light List K4095.8
 NI 118/2008



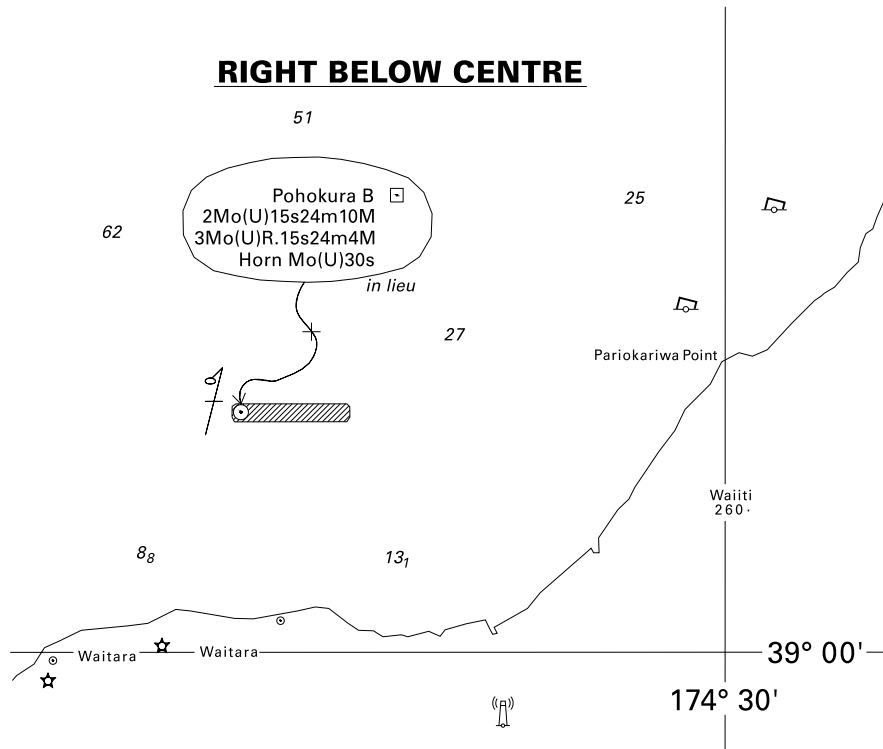
<i>Issued as a guide to chart correction.</i>		<i>Use in conjunction with the appropriate NZ Notice to Mariners.</i>	
LAST CORRECTION	NZ NTM No.	CHART No.	
NZ 31/08	NZ 134/08	NZ 21 (INT 641)	



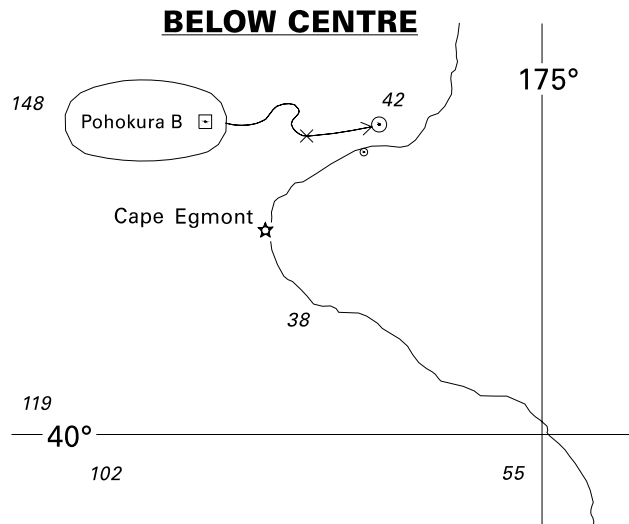
<i>Issued as a guide to chart correction.</i>		<i>Use in conjunction with the appropriate NZ Notice to Mariners.</i>
LAST CORRECTION	NZ NTM No.	CHART No.
NZ 31/08	NZ 134/08	NZ 23 (INT 640)



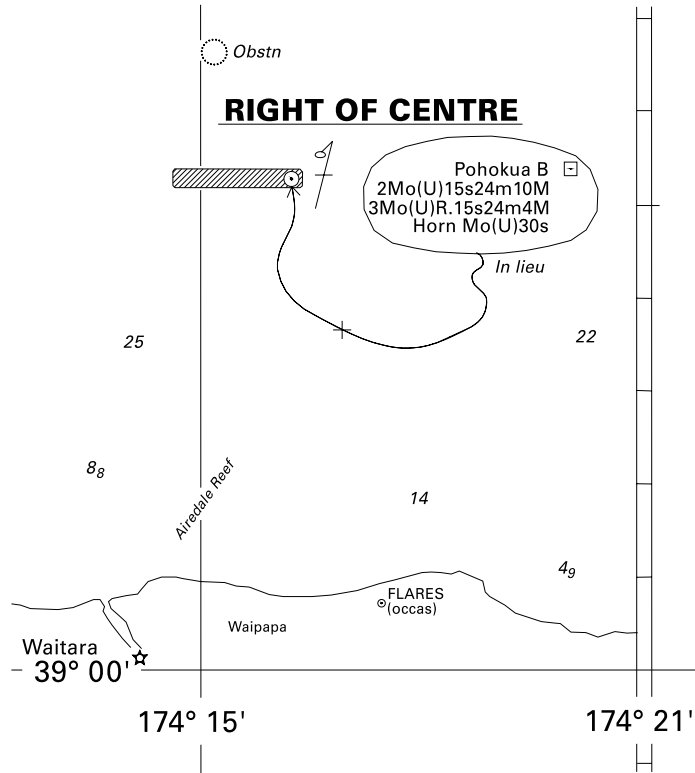
<i>Issued as a guide to chart correction.</i>		<i>Use in conjunction with the appropriate NZ Notice to Mariners.</i>
LAST CORRECTION	NZ NTM No.	CHART No.
NZ 31/08	NZ 134/08	NZ 25 (INT 648)



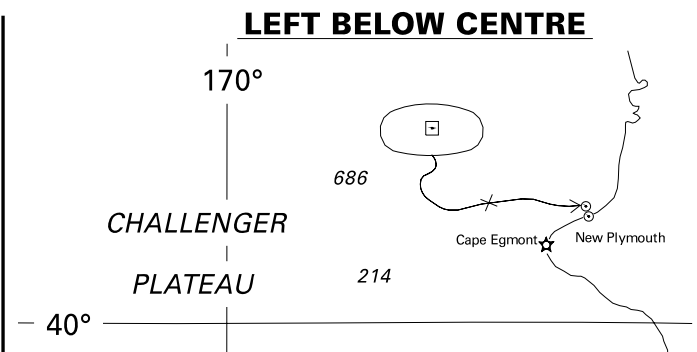
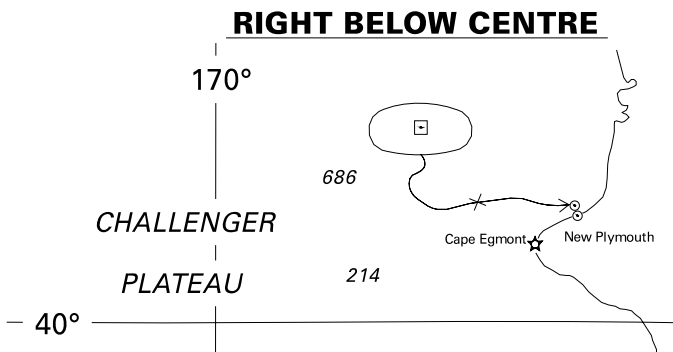
<i>Issued as a guide to chart correction. Use in conjunction with the appropriate NZ Notice to Mariners.</i>		
LAST CORRECTION	NZ NTM No.	CHART No.
NZ 131/07	NZ 134/08	NZ 43



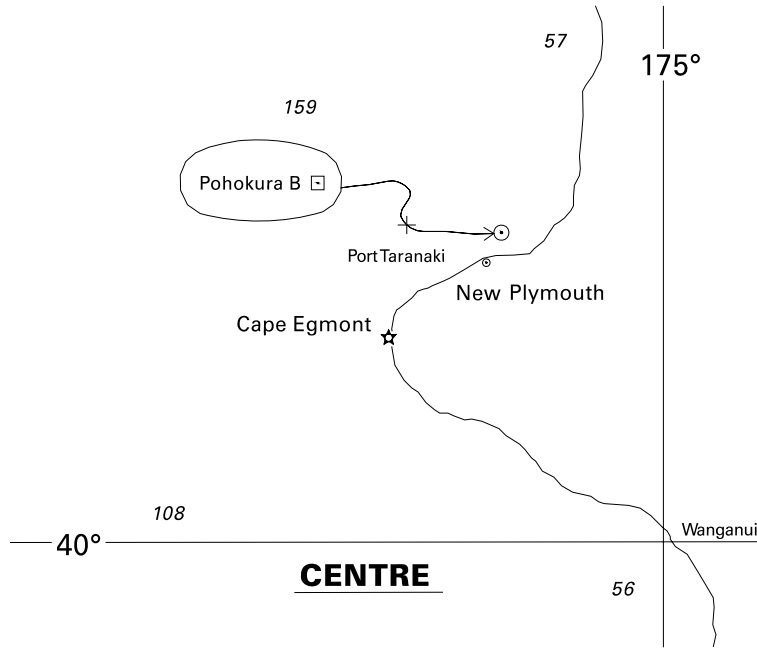
<i>Issued as a guide to chart correction. Use in conjunction with the appropriate NZ Notice to Mariners.</i>		
LAST CORRECTION	NZ NTM No.	CHART No.
NZ 52/08	NZ 134/08	NZ 223F



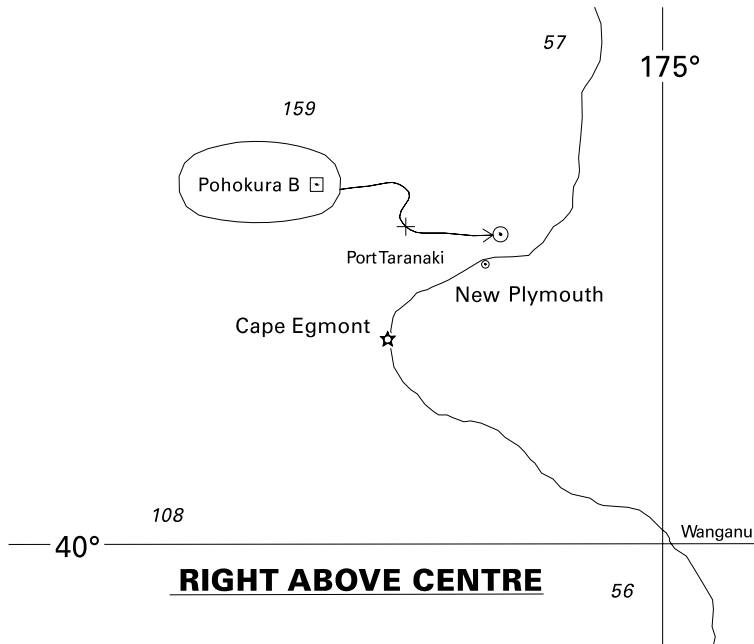
<i>Issued as a guide to chart correction.</i>		<i>Use in conjunction with the appropriate NZ Notice to Mariners.</i>	
LAST CORRECTION	NZ NTM No.	CHART No.	
NZ 180/07	NZ 134/08	NZ 443	



<i>Issued as a guide to chart correction.</i>			<i>Issued as a guide to chart correction.</i>		
<i>Use in conjunction with the appropriate NZ Notice to Mariners.</i>			<i>Use in conjunction with the appropriate NZ Notice to Mariners.</i>		
LAST CORRECTION	NZ NTM No.	CHART No.	LAST CORRECTION	NZ NTM No.	CHART No.
NZ 52/08	NZ 134/08	NZ 14060 (INT 60)	NZ 52/08	NZ 134/08	NZ 14061 (INT 61)



<i>Issued as a guide to chart correction.</i>		<i>Use in conjunction with the appropriate NZ Notice to Mariners.</i>	
LAST CORRECTION	NZ NTM No.	CHART No.	
NZ 52/08	NZ 134/08	NZ 14600 (INT 600)	



<i>Issued as a guide to chart correction.</i>		<i>Use in conjunction with the appropriate NZ Notice to Mariners.</i>	
LAST CORRECTION	NZ NTM No.	CHART No.	
NZ 101/08	NZ 134/08	NZ 14601 (INT 601)	