

NZ 249/08 NEW ZEALAND – North Island – West Coast – South Taranaki Bight – Offshore Installations.

Former notice – NZ 105(P)/08 is cancelled.

Chart NZ 23 (INT 640) [134/08]

Insert	<input type="checkbox"/> Mo(U)10M	39° 51'.1S.,	174° 07'.2E.
	<input type="checkbox"/> Mo(U)10M	39° 59'.2S.,	173° 17'.6E.
	<input type="checkbox"/> Mo(U)10M	39° 58'.4S.,	173° 17'.9E.

Chart NZ 25 (INT 648) [134/08]

Insert	<input type="checkbox"/> Mo(U)10M	39° 51'.1S.,	174° 07'.2E.
	<input type="checkbox"/> Mo(U)10M	39° 59'.2S.,	173° 17'.6E.
	<input type="checkbox"/> Mo(U)10M	39° 58'.4S.,	173° 17'.9E.

Chart NZ 223F [134/08]

Insert	<input type="checkbox"/> Kupe	39° 51'S.,	174° 07'E.
	<input type="checkbox"/> Maari & FPSO Raroa	39° 59'S.,	173° 18'E.

Chart NZ 14060 (INT 60) [143/08]

Insert	<input type="checkbox"/>	39° 51'S.,	174° 07'E.
	<input type="checkbox"/>	39° 59'S.,	173° 18'E.

Chart NZ 14061 (INT 61) [143/08]

Insert	<input type="checkbox"/>	39° 51'S.,	174° 07'E.
	<input type="checkbox"/>	39° 59'S.,	173° 18'E.

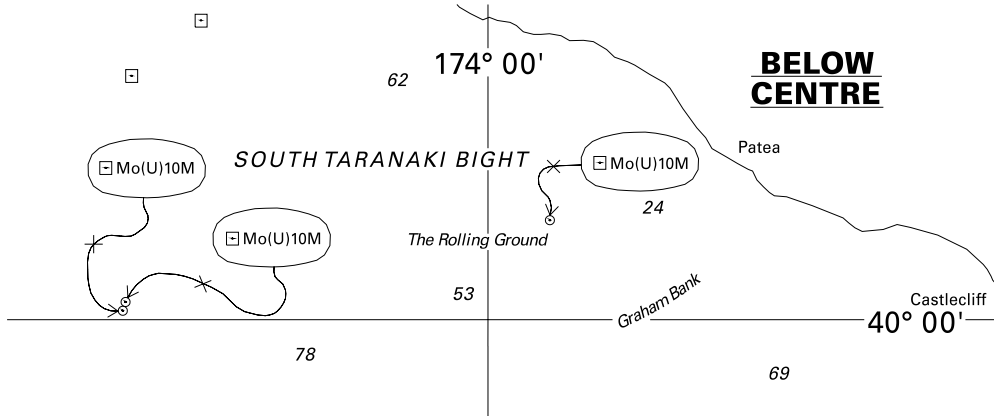
Chart NZ 14600 (INT 600) [134/08]

Insert	<input type="checkbox"/> Kupe	39° 51'S.,	174° 07'E.
	<input type="checkbox"/> Maari & FPSO Raroa	39° 59'S.,	173° 18'E.

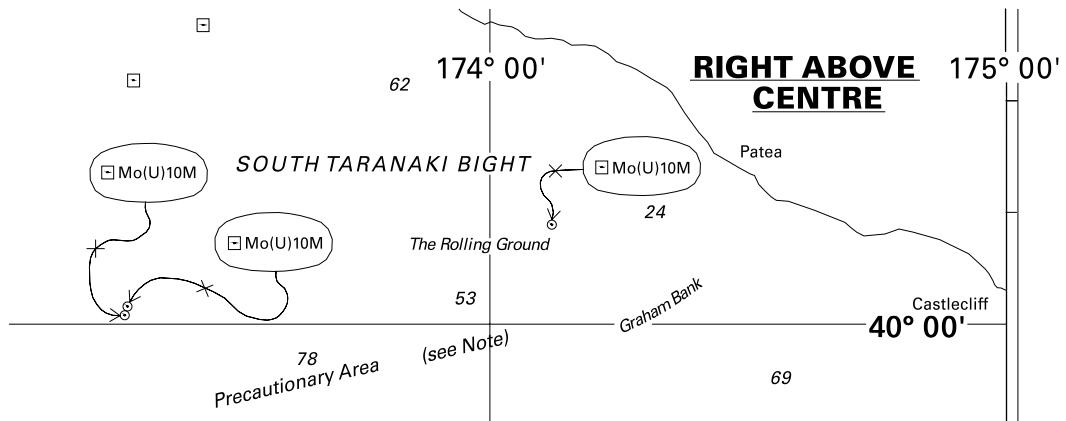
Chart NZ 14601 (INT 601) [134/08]

Insert	<input type="checkbox"/> Kupe	39° 51'S.,	174° 07'E.
	<input type="checkbox"/> Maari & FPSO Raroa	39° 59'S.,	173° 18'E.

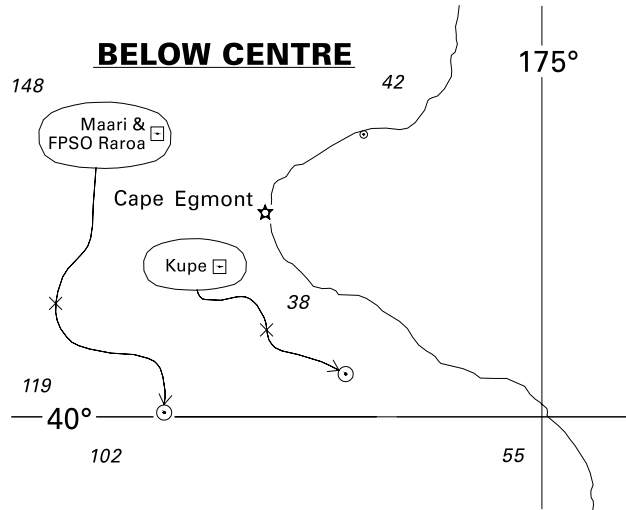
Origin Energy Resources (Kupe) Ltd & OMV New Zealand Ltd.
 NI 265/2008



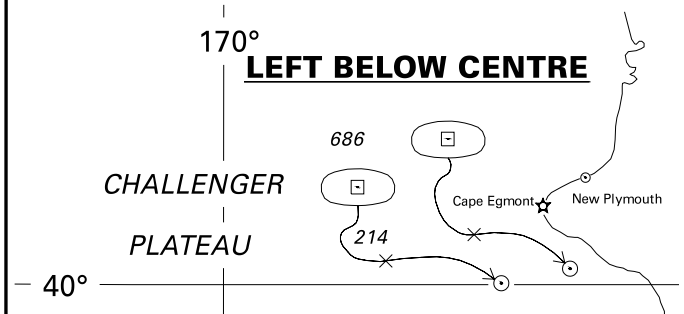
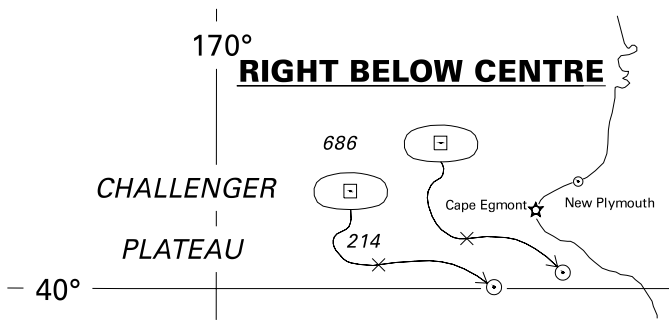
<i>Issued as a guide to chart correction.</i>		<i>Use in conjunction with the appropriate NZ Notice to Mariners.</i>
LAST CORRECTION	NZ NTM No.	CHART No.
NZ 134/08	NZ 249/08	NZ 23



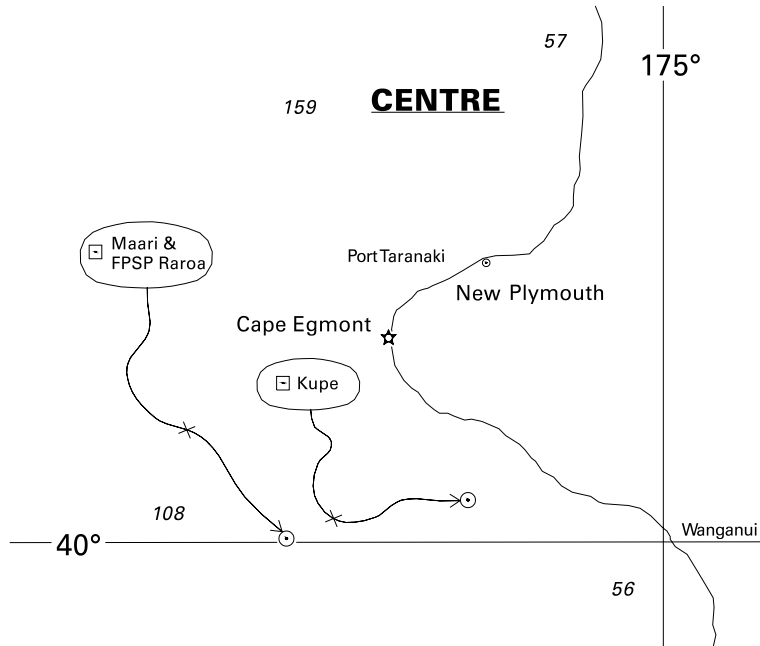
<i>Issued as a guide to chart correction.</i>		<i>Use in conjunction with the appropriate NZ Notice to Mariners.</i>
LAST CORRECTION	NZ NTM No.	CHART No.
NZ 134/08	NZ 249/08	NZ 25



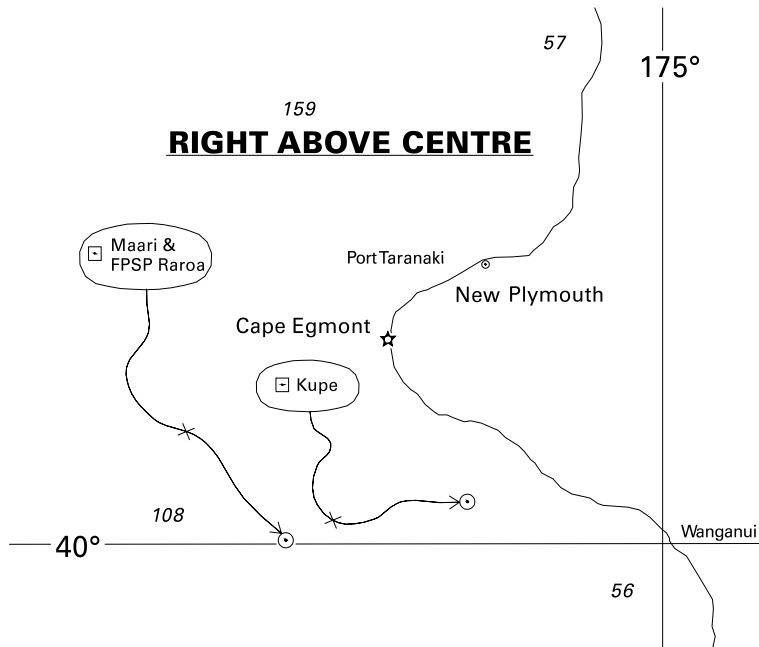
<i>Issued as a guide to chart correction.</i>		<i>Use in conjunction with the appropriate NZ Notice to Mariners.</i>
LAST CORRECTION	NZ NTM No.	CHART No.
NZ 134/08	NZ 249/08	NZ 223F



<i>Issued as a guide to chart correction.</i>			<i>Issued as a guide to chart correction.</i>		
<i>Use in conjunction with the appropriate NZ Notice to Mariners.</i>			<i>Use in conjunction with the appropriate NZ Notice to Mariners.</i>		
LAST CORRECTION	NZ NTM No.	CHART No.	LAST CORRECTION	NZ NTM No.	CHART No.
NZ 143/08	NZ 249/08	NZ 14060 (INT 60)	NZ 143/08	NZ 249/08	NZ 14061 (INT 61)



<i>Issued as a guide to chart correction.</i>		<i>Use in conjunction with the appropriate NZ Notice to Mariners.</i>	
LAST CORRECTION	NZ NTM No.	CHART No.	
NZ 134/08	NZ 249/08	NZ 14600 (INT 600)	



<i>Issued as a guide to chart correction.</i>		<i>Use in conjunction with the appropriate NZ Notice to Mariners.</i>	
LAST CORRECTION	NZ NTM No.	CHART No.	
NZ 134/08	NZ 249/08	NZ 14601 (INT 601)	