

NZ 161/09 SOUTH PACIFIC OCEAN – Polynésie Française – Archipel des Tuamotu – Marokau – Light.

Chart 14061 (INT 61) [56/09]

Insert ★ 17° 58'S., 142° 14'W.

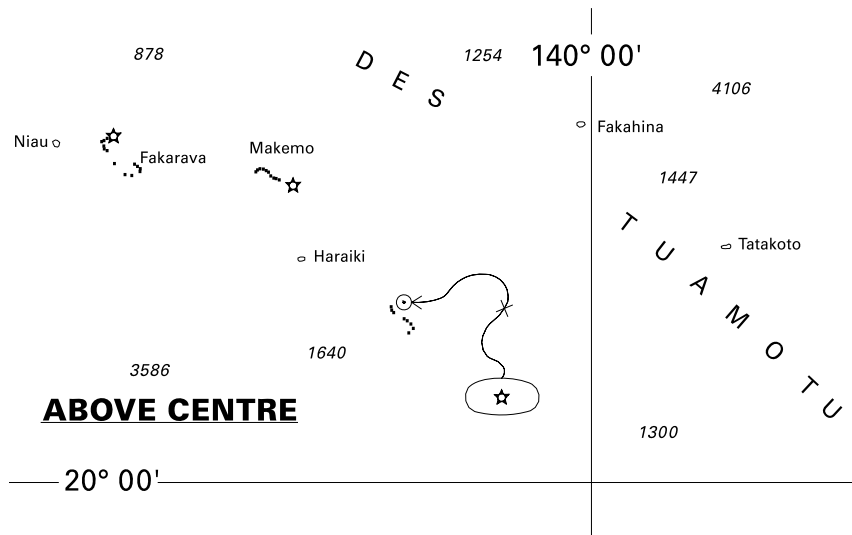
Chart 14606 (INT 606) [143/08]

Insert ★ 17° 58'S., 142° 14'W.

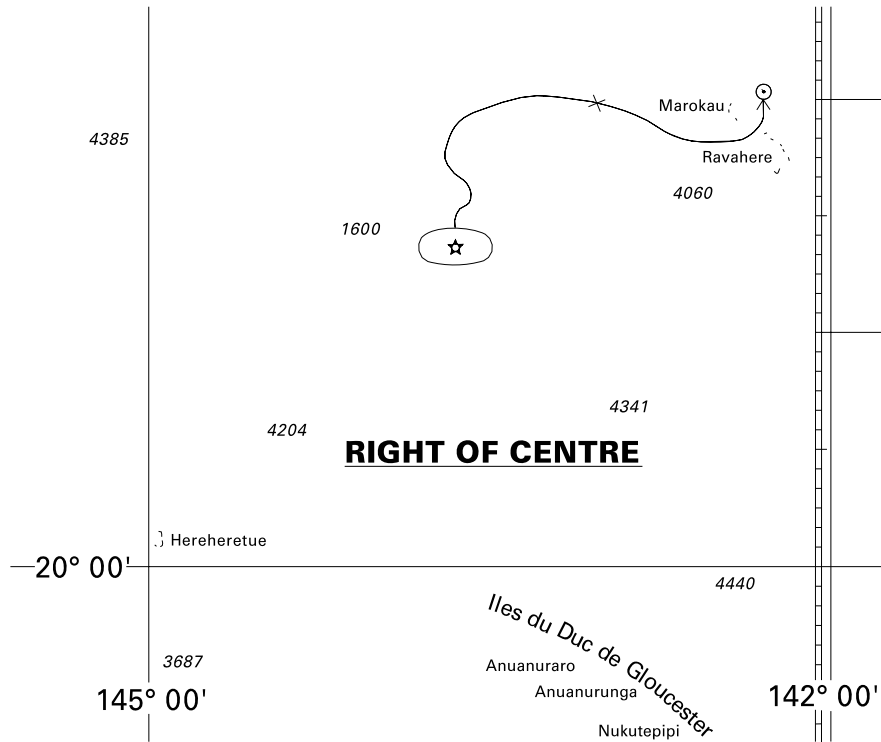
Chart 14607 (INT 607) [181/06]

Insert ★ 17° 58'S., 142° 14'W.

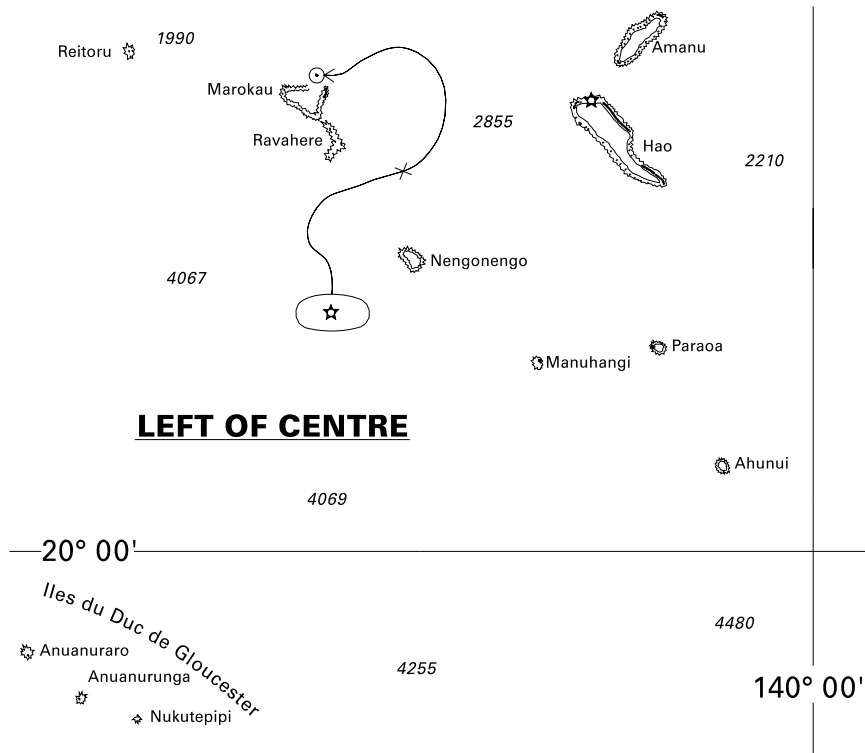
French Notice 22/55/09
 UKHO Light List K5005
 NI 143/2009



<i>Issued as a guide to chart correction.</i>		<i>Use in conjunction with the appropriate NZ Notice to Mariners.</i>	
LAST CORRECTION	NZ NTM No.	CHART No.	
NZ 56/09	NZ 161/09	NZ 14061 (INT 61)	



<i>Issued as a guide to chart correction.</i>		<i>Use in conjunction with the appropriate NZ Notice to Mariners.</i>	
LAST CORRECTION	NZ NTM No.	CHART No.	
NZ 143/08	NZ 161/09	NZ 14606 (INT 606)	



<i>Issued as a guide to chart correction.</i>		<i>Use in conjunction with the appropriate NZ Notice to Mariners.</i>	
LAST CORRECTION	NZ NTM No.	CHART No.	
NZ 181/06	NZ 161/09	NZ 14607 (INT 607)	