

NZ 151/12 SOUTH WEST PACIFIC – Kermadec Islands – Curtis Island – Southwesterly – Volcanic Activity.

Chart NZ 22 (INT 639) [NE Jun 12]

Insert  *Volcanic Activity (2012)* 30° 57'.00S., 179° 07'.80W.

Chart NZ 222 [NE Jun 08]

Insert  *Volcanic Activity (2012)* 30° 57'.00S., 179° 07'.80W.

Chart NZ 14060 (INT 60) [56/09]

Insert  30° 57'.0S., 179° 07'.8W.

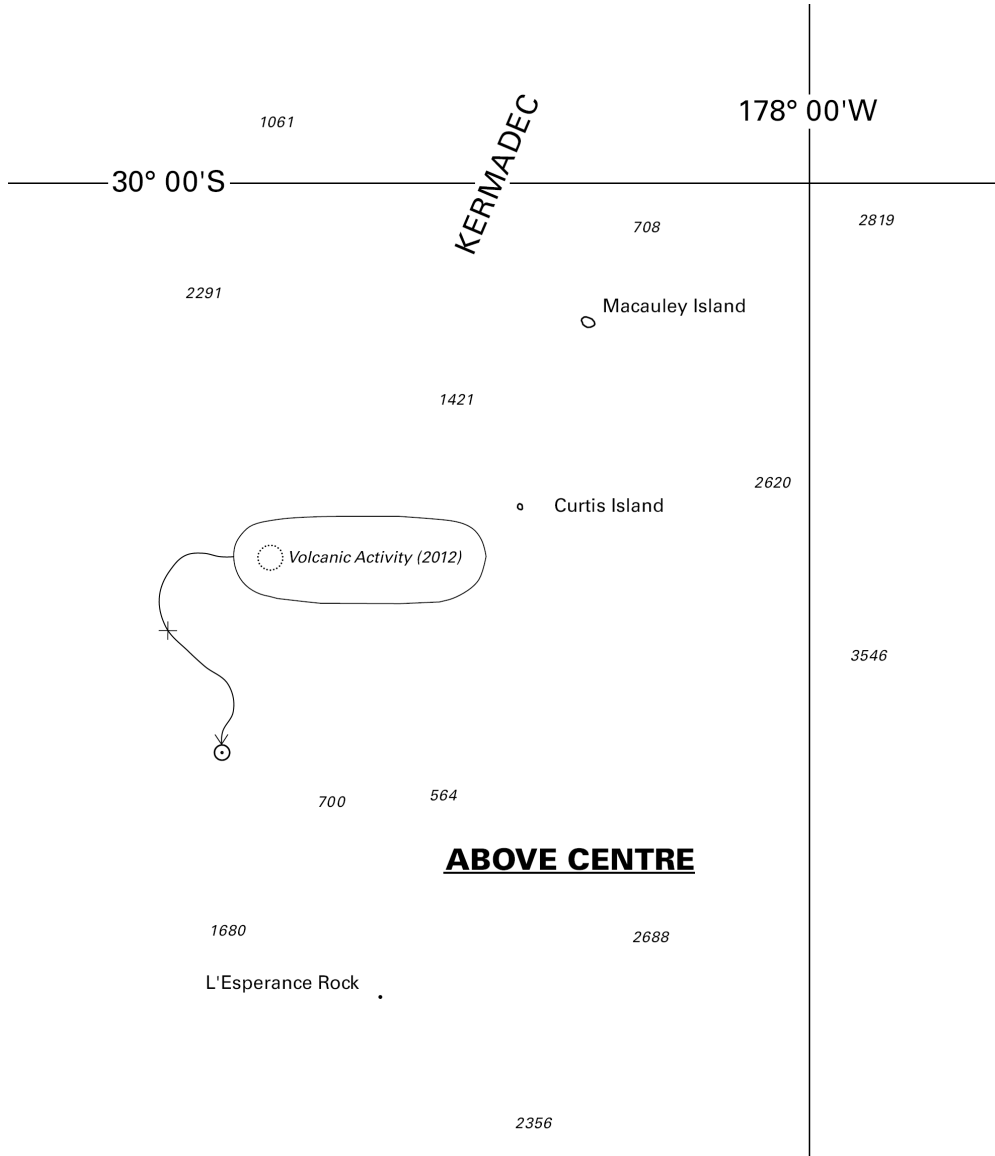
Chart NZ 14061 (INT 61) [161/09]

Insert  30° 57'.0S., 179° 07'.8W.

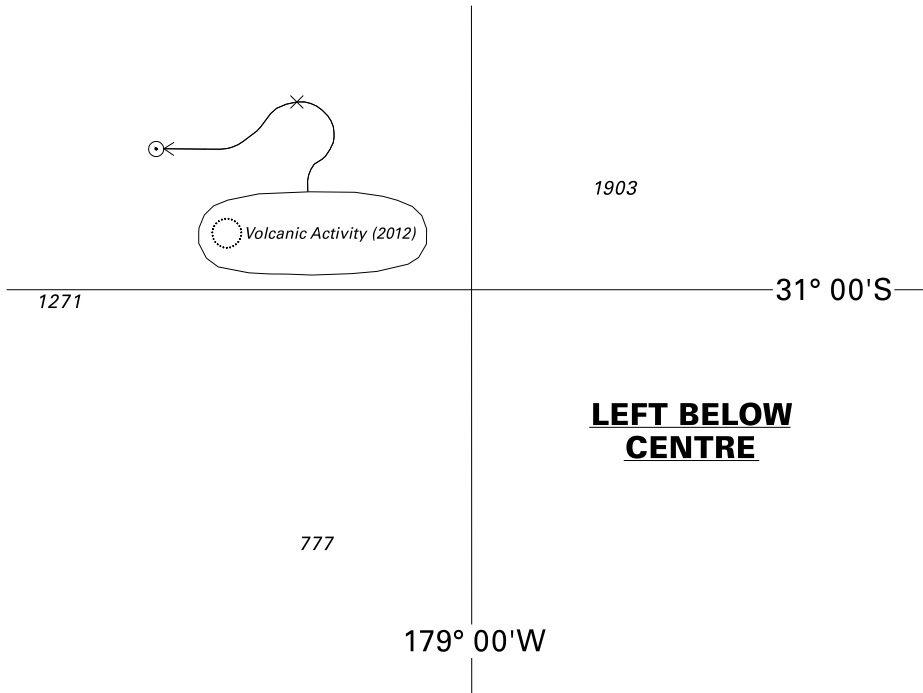
Chart NZ 14605 (INT 605) [218/09]

Insert  *Volcanic Activity (2012)* 30° 57'.00S., 179° 07'.80W.

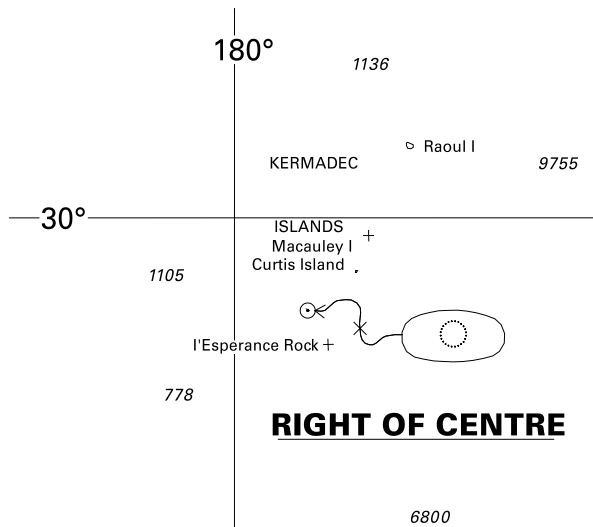
GNS Science
NI 172/2012



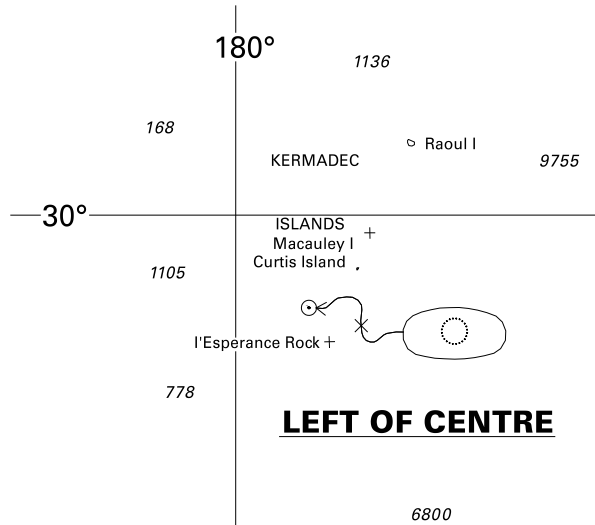
<i>Issued as a guide to chart correction.</i>		<i>Use in conjunction with the appropriate NZ Notice to Mariners.</i>	
LAST CORRECTION	NZ NTM No.	CHART No.	
NE Jun 12	NZ 151/12	NZ 22 (INT 639)	



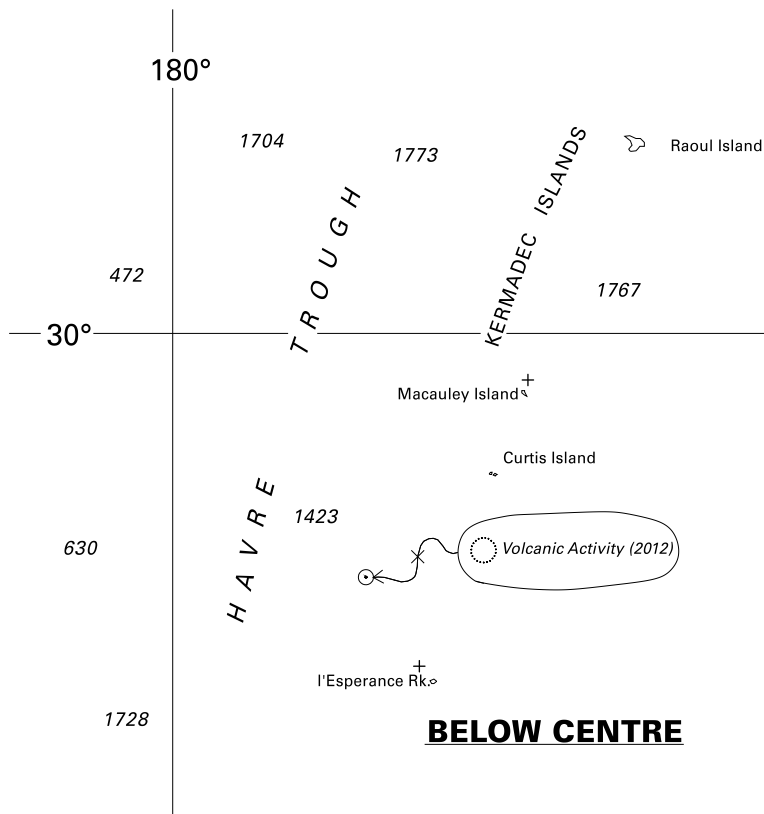
<i>Issued as a guide to chart correction.</i>		<i>Use in conjunction with the appropriate NZ Notice to Mariners.</i>
LAST CORRECTION	NZ NTM No.	CHART No.
NE Jun 08	NZ 151/12	NZ 222



<i>Issued as a guide to chart correction.</i>		<i>Use in conjunction with the appropriate NZ Notice to Mariners.</i>
LAST CORRECTION	NZ NTM No.	CHART No.
56/09	NZ 151/12	NZ 14060 (INT 60)



<i>Issued as a guide to chart correction.</i>		<i>Use in conjunction with the appropriate NZ Notice to Mariners.</i>	
LAST CORRECTION	NZ NTM No.	CHART No.	
161/09	NZ 151/12	NZ 14061 (INT 61)	



<i>Issued as a guide to chart correction.</i>		<i>Use in conjunction with the appropriate NZ Notice to Mariners.</i>	
LAST CORRECTION	NZ NTM No.	CHART No.	
218/09	NZ 151/12	NZ 14605 (INT 605)	