

NZ 189/12 SOUTHERN OCEAN – Ross Sea – Depths.

Chart NZ 14065 (INT 65) [235/05]



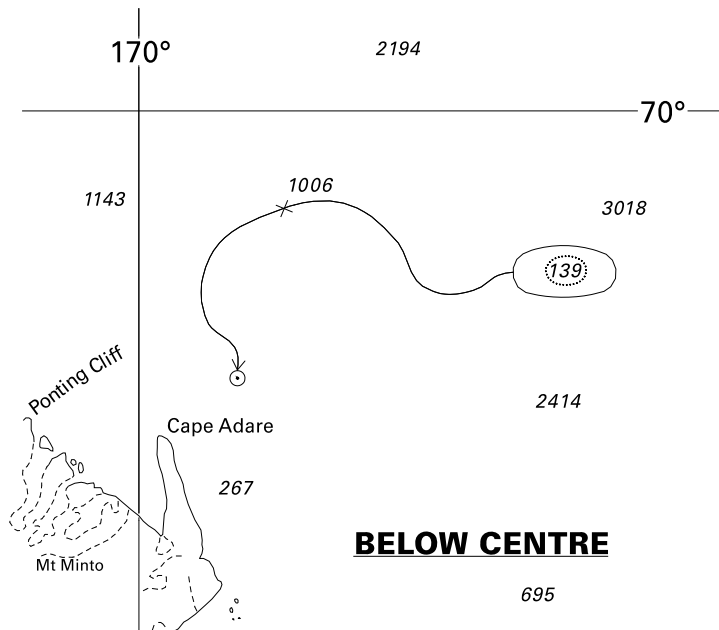
Insert		71° 03'.48S., 171° 10'.36E.
	depth 123, enclosed by 200m contour	76° 21'.69S., 163° 46'.38W.
	depth 166, enclosed by 200m contour	77° 30'.89S., 165° 48'.86E.
	depth 77	(a) 77° 36'.53S., 166° 10'.95E.
Delete	depth 121, close SE of:	(a) above

Chart NZ 14900 (INT 900) [92/12]

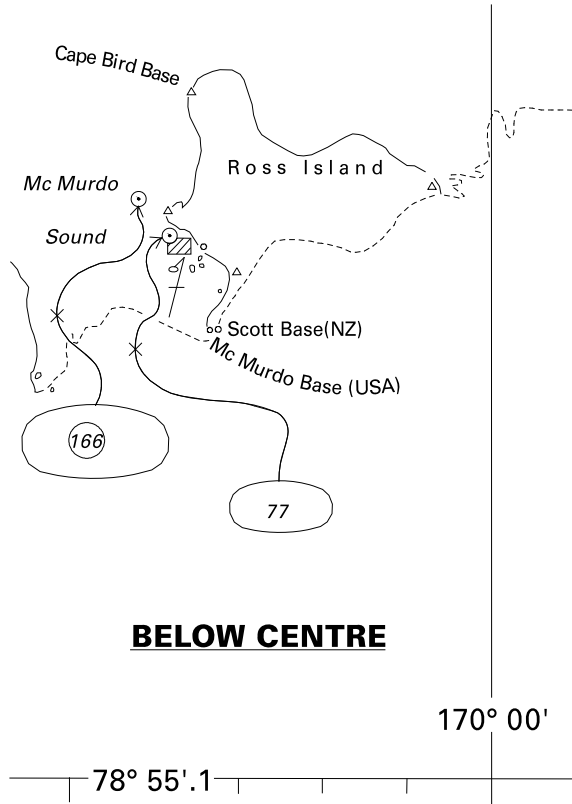
Insert		71° 03'.48S., 171° 10'.36E.
	depth 166, enclosed by 200m contour	77° 30'.89S., 165° 48'.86E.
	depth 77, enclosed by 100m contour	(a) 77° 36'.53S., 166° 10'.95E.
Delete	depth 110, close NE of:	(a) above

New Zealand Hydrographic Authority
 NI 218/2012

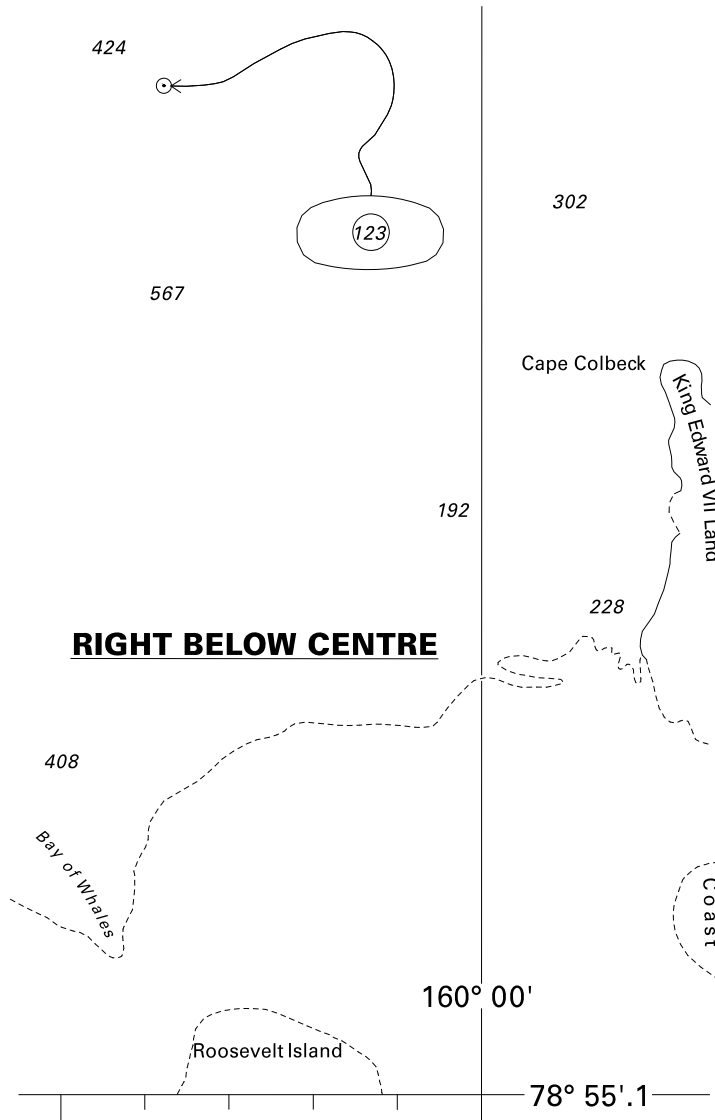


BELOW CENTRE

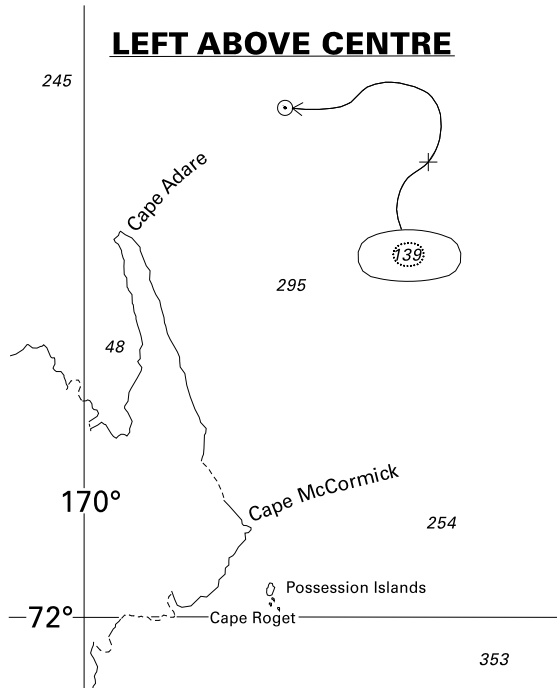
<i>Issued as a guide to chart correction.</i>		<i>Use in conjunction with the appropriate NZ Notice to Mariners.</i>	
LAST CORRECTION	NZ NTM No.	CHART No.	
NZ 235 /05	NZ 189/12	NZ 14065 (INT 65)	



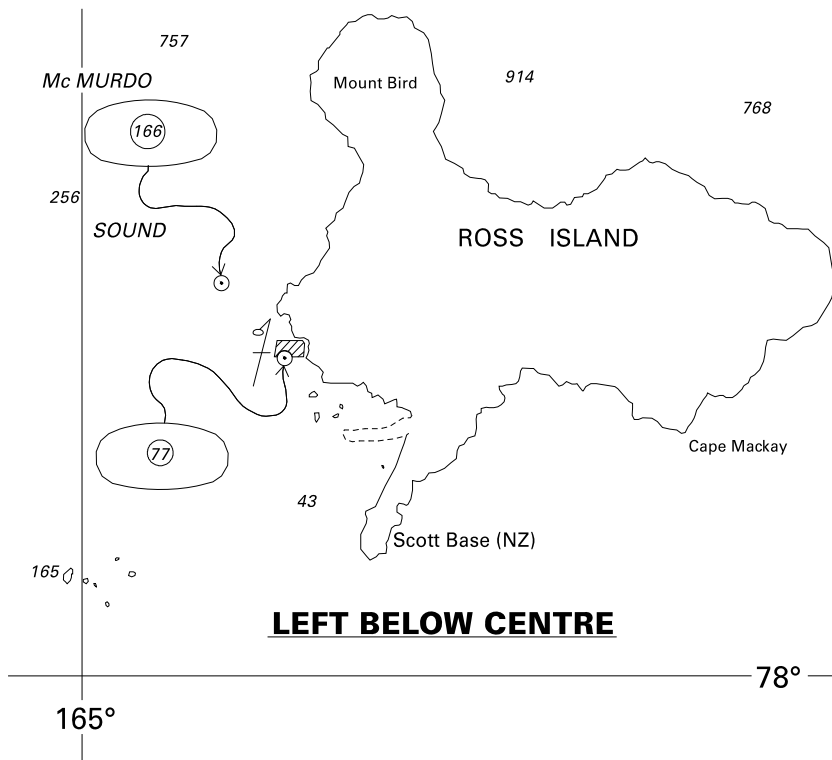
<i>Issued as a guide to chart correction.</i>		<i>Use in conjunction with the appropriate NZ Notice to Mariners.</i>	
LAST CORRECTION	NZ NTM No.	CHART No.	
NZ 235 /05	NZ 189/12	NZ 14065 (INT 65)	



<i>Issued as a guide to chart correction.</i>		<i>Use in conjunction with the appropriate NZ Notice to Mariners.</i>	
LAST CORRECTION	NZ NTM No.	CHART No.	
NZ 235 /05	NZ 189/12	NZ 14065 (INT 65)	



<i>Issued as a guide to chart correction.</i>		<i>Use in conjunction with the appropriate NZ Notice to Mariners.</i>	
LAST CORRECTION	NZ NTM No.	CHART No.	
NZ 92/12	NZ 189/12	NZ 14900 (INT 900)	



<i>Issued as a guide to chart correction.</i>		<i>Use in conjunction with the appropriate NZ Notice to Mariners.</i>	
LAST CORRECTION	NZ NTM No.	CHART No.	
NZ 92/12	NZ 189/12	NZ 14900 (INT 900)	