

**NZ 36/15 SOUTH PACIFIC OCEAN – Samoa Islands – Tutuila Island, Aunuu Island – Lights.**

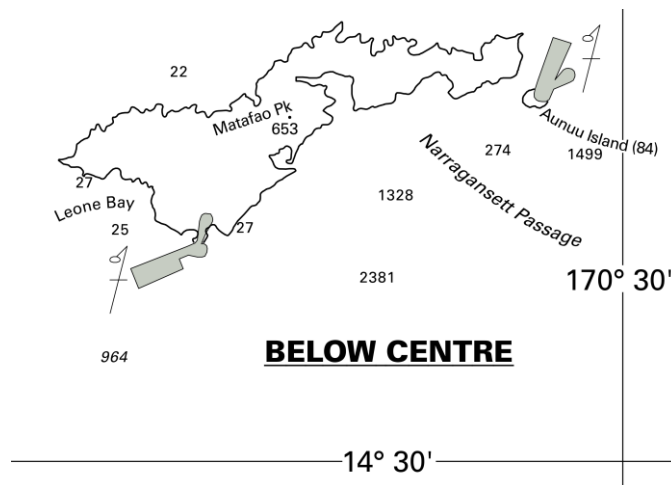
**Chart NZ 86 [ NC Jun 10 ]**

Delete ★ Fl.7M 14° 22'.43S., 170° 45'.57W.  
★ Fl.6M 14° 16'.86S., 170° 32'.95W.

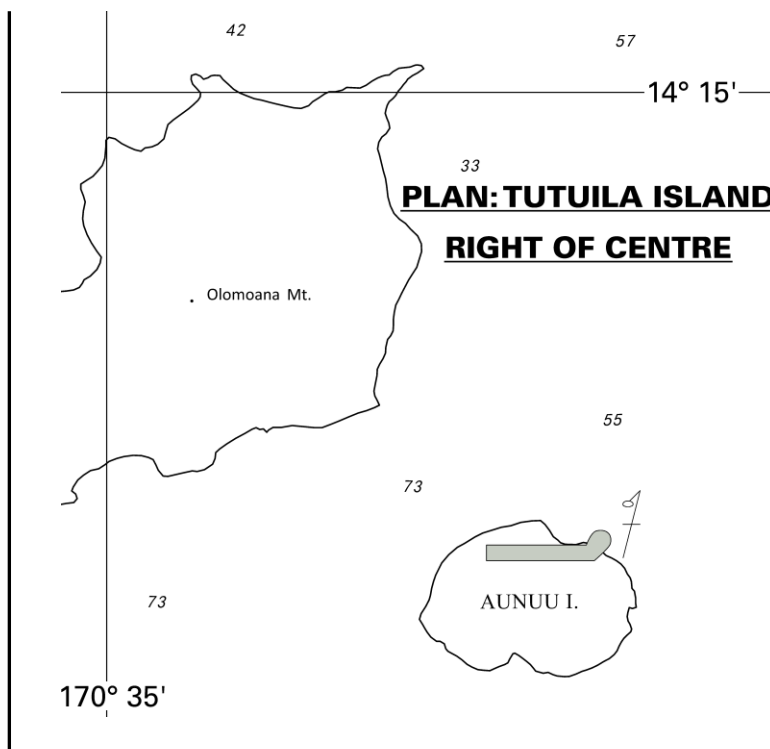
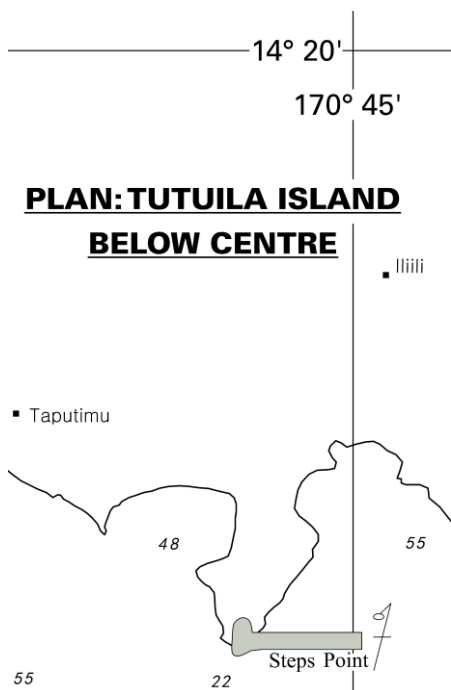
**Chart NZ 8685 (Plan: Tutuila Island) [ 76/09 ]**

Delete ★ Fl.4s24m7M 14° 22'.57S., 170° 45'.51W.  
★ Fl.4s83m6M 14° 16'.99S., 170° 32'.87W.

US Notice to Mariners Bulletin 50/14, 03/15  
BA Light List (Volume K): 4574, 4588  
NI 303/2014



<i>Issued as a guide to chart correction.</i>		<i>Use in conjunction with the appropriate NZ Notice to Mariners.</i>	
<b>LAST CORRECTION</b>	<b>NZ NTM No.</b>	<b>CHART No.</b>	
<b>NC Jun 10</b>	<b>NZ 36/15</b>	<b>NZ 86</b>	



<i>Issued as a guide to chart correction.</i>		<i>Use in conjunction with the appropriate NZ Notice to Mariners.</i>	
<b>LAST CORRECTION</b>	<b>NZ NTM No.</b>	<b>CHART No.</b>	
<b>NZ 76/09</b>	<b>NZ 36/15</b>	<b>NZ 8685</b>	