









**NZ 254/15 NEW ZEALAND – North Island – East Coast – Firth of Thames – Marine Farm, Cardinal Marks.**






**Chart NZ 53 [ 172/15 ]**

- |   |   |
|---|---|
| <p>Insert</p>  <p>Q(6)+LFI.15s</p> | <p>(a) 36° 58'.08S., 175° 23'.82E.</p>                  |
|  <p>Q(9)15s</p>                    | <p>(b) 36° 55'.53S., 175° 21'.39E.</p>                  |
|  <p>Q</p>                          | <p>(c) 36° 54'.87S., 175° 22'.47E.</p>                  |
|  <p>Q(3)10s</p>                    | <p>(d) 36° 57'.42S., 175° 24'.89E.</p>                  |
| <p>limit of marine farm, - - - - - , enclosing:</p>   |   |
|  <p>(see Note)</p>                 | <p>(a) – (d) above</p> <p>within marine farm limits</p> |

**Chart NZ 532 [ 241/15 ]**

- |   |   |   |
|---|---|---|
| <p>Insert</p>   | <p>limit of marine farm, - - - - - , joining:</p> | <p>(a) 36° 56'.90S., 175° 22'.69E. (chart limit)</p> <p>(b) 36° 55'.53S., 175° 21'.39E.</p> <p>(c) 36° 54'.87S., 175° 22'.47E.</p> <p>(d) 36° 56'.90S., 175° 24'.40E. (chart limit)</p> |
|  <p>(see Note)</p> | <p>within marine farm limits</p>                  |   |
|  <p>Q(9)15s</p>    | <p>(b) above</p>                                  |   |
|  <p>Q</p>          | <p>(c) above</p>                                  |   |

**Chart NZ 533 [ 161/15 ]**

- |   |   |
|---|---|
| <p>Insert</p>  <p>Q(6)+LFI.15s</p> | <p>(a) 36° 58'.08S., 175° 23'.82E.</p>                  |
|  <p>Q(9)15s</p>                    | <p>(b) 36° 55'.53S., 175° 21'.39E.</p>                  |
|  <p>Q</p>                          | <p>(c) 36° 54'.87S., 175° 22'.47E.</p>                  |
|  <p>Q(3)10s</p>                    | <p>(d) 36° 57'.42S., 175° 24'.89E.</p>                  |
| <p>limit of marine farm, - - - - - , enclosing:</p>   |   |
|  <p>(see Note)</p>                 | <p>(a) – (d) above</p> <p>within marine farm limits</p> |

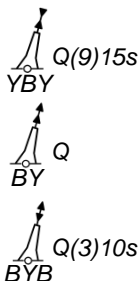
**Chart NZ 5327 [ 161/15 ]**

Insert limit of marine farm, - - - - -, joining:

- (a) 36° 57'.70S., 175° 23'.46E. (chart limit)
- (b) 36° 55'.53S., 175° 21'.39E.
- (c) 36° 54'.87S., 175° 22'.47E.
- (d) 36° 57'.42S., 175° 24'.89E.
- (e) 36° 57'.70S., 175° 24'.43E. (chart limit)



within marine farm limits

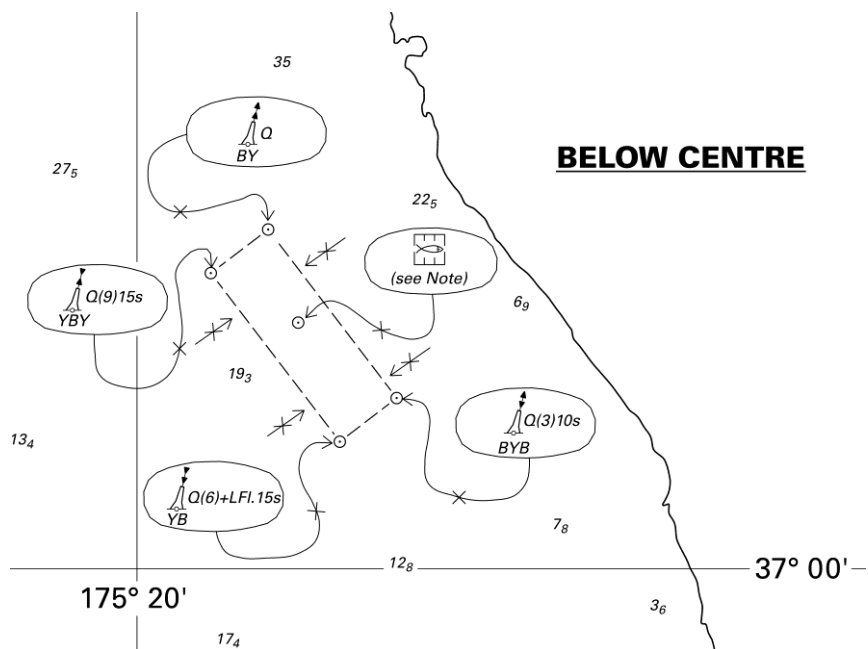


(b) above

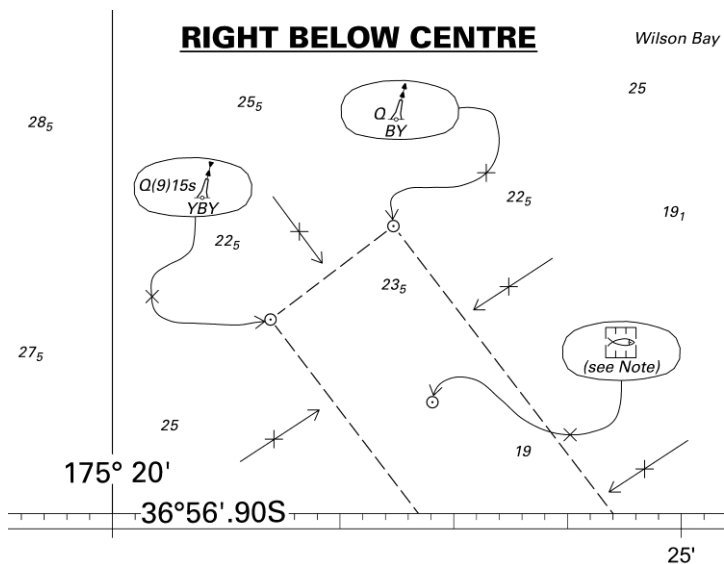
(c) above

(d) above

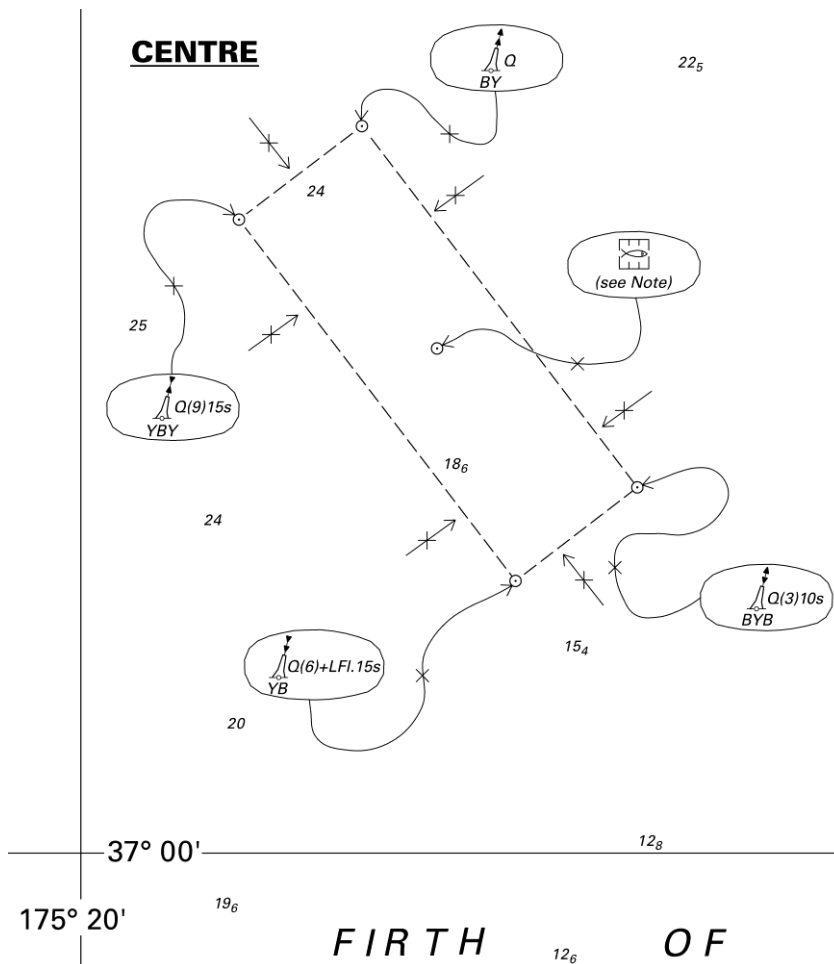
Area B Compliance Ltd.  
NI 247/2015



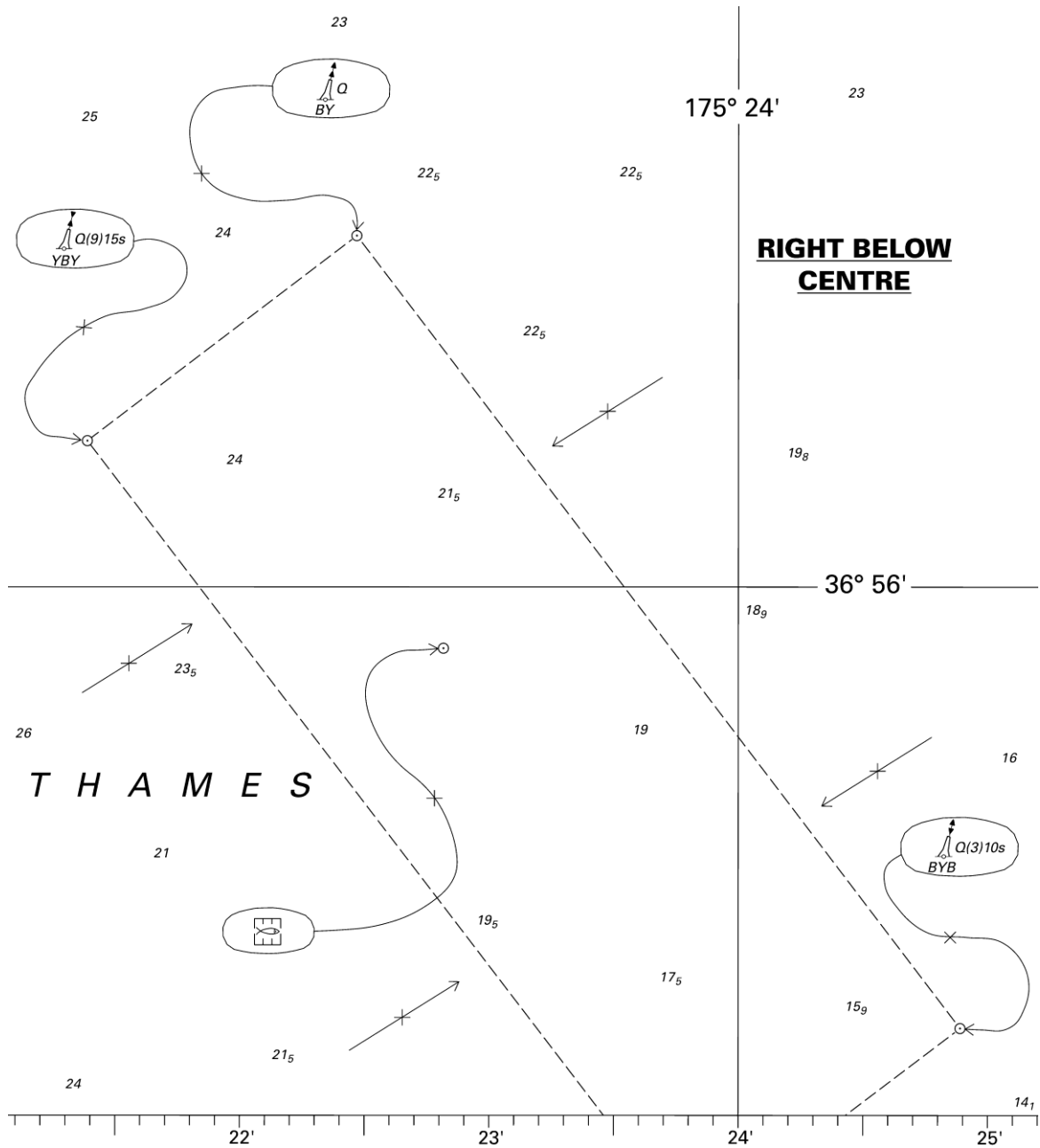
<i>Issued as a guide to chart correction.</i>		<i>Use in conjunction with the appropriate NZ Notice to Mariners.</i>	
<b>LAST CORRECTION</b>	<b>NZ NTM No.</b>	<b>CHART No.</b>	
<b>NZ 172/15</b>	<b>NZ 254/15</b>	<b>NZ 53</b>	



<i>Issued as a guide to chart correction.</i>		<i>Use in conjunction with the appropriate NZ Notice to Mariners.</i>	
<b>LAST CORRECTION</b>	<b>NZ NTM No.</b>	<b>CHART No.</b>	
<b>NZ 241/15</b>	<b>NZ 254/15</b>	<b>NZ 532</b>	



<i>Issued as a guide to chart correction.</i>		<i>Use in conjunction with the appropriate NZ Notice to Mariners.</i>	
<b>LAST CORRECTION</b>	<b>NZ NTM No.</b>	<b>CHART No.</b>	
<b>NZ 161/15</b>	<b>NZ 254/15</b>	<b>NZ 533</b>	



<i>Issued as a guide to chart correction.</i>		<i>Use in conjunction with the appropriate NZ Notice to Mariners.</i>	
<b>LAST CORRECTION</b>	<b>NZ NTM No.</b>	<b>CHART No.</b>	
<b>NZ 161/15</b>	<b>NZ 254/15</b>	<b>NZ 5327</b>	