




**NZ 153/16 NEW ZEALAND – North Island – East Coast – Bay of Plenty. Exclusion Zones, Foul Areas and AIS Equipped Aid to Navigation**

1. **Chart NZ 5413 [NE Sept 15]**

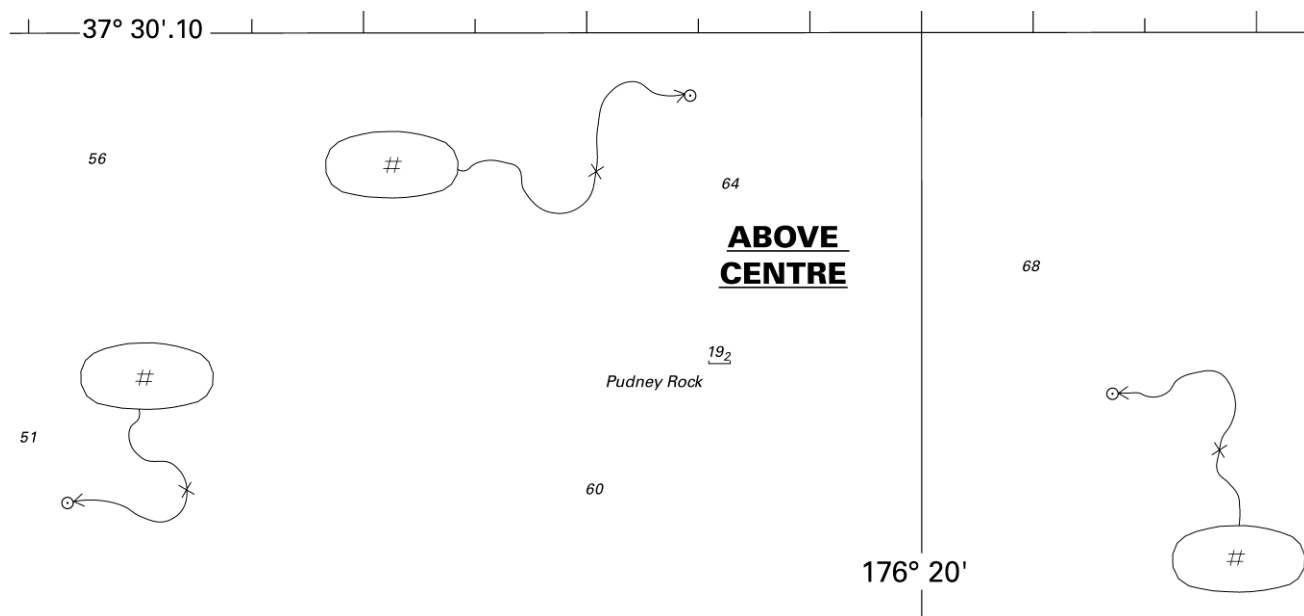
Insert	exclusion zone, ****, radius 2.0 NM centred on:	37° 32'.45S., 176° 25'.62E.
	exclusion zone, ****, radius 1.5 NM centred on:	37° 34'.14S., 176° 22'.83E.
	exclusion zone, ****, radius 1.5 NM centred on:	37° 34'.91S., 176° 21'.67E.
	legend 'Exclusion Zone (see Note)'	37° 31'.43S., 176° 26'.06E.
	legend 'Exclusion Zone (see Note)'	37° 35'.58S., 176° 20'.90E.
	accompanying note 'EXCLUSION ZONE'	below chart title
	limit of foul ground area, - # - - # -, joining:	37° 32'.36S., 176° 25'.01E. 37° 32'.36S., 176° 25'.88E. 37° 33'.04S., 176° 25'.88E. 37° 33'.04S., 176° 25'.01E.
	#	37° 31'.77S., 176° 16'.17E.
	#	37° 30'.32S., 176° 18'.96E.
	#	37° 31'.39S., 176° 20'.86E.
	#	37° 31'.73S., 176° 23'.60E.
	#	37° 34'.55S., 176° 25'.66E.
	#	37° 34'.85S., 176° 25'.26E.
	#	37° 34'.79S., 176° 25'.72E.
	 Fl(5)Y.20s	37° 32'.00S., 176° 25'.81E.
Replace	 VQ(3)5s14m6M with  'A' VQ(3)5s14m6M	37° 36'.07S., 176° 10'.71E.

2. **Chart NZ 5423 [ 217/09 ]**

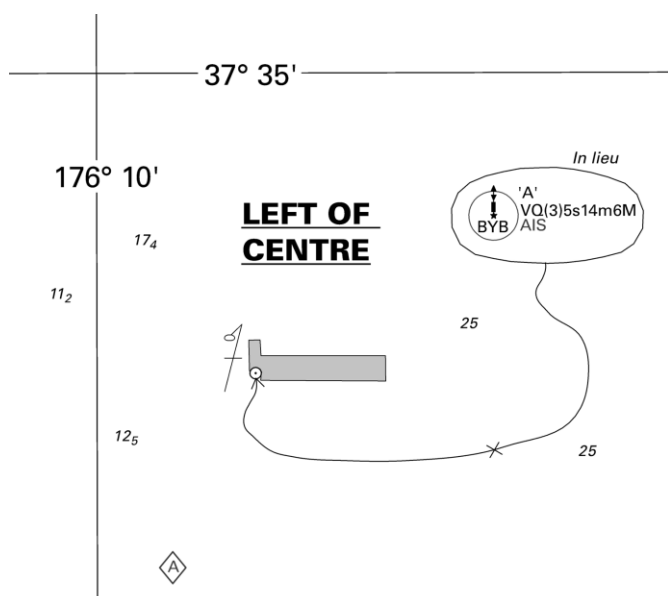
Insert	exclusion zone, ****, radius 2.0 NM centred on:	37° 28'.62S., 177° 08'.01E.
	legend 'Exclusion Zone (see Note)'	37° 27'.35S., 177° 06'.87E.
	legend 'Exclusion Zone (see Note)'	37° 30'.10S., 177° 08'.21E.
	accompanying note 'EXCLUSION ZONE'	below chart title

NZ Light List: 3899.05

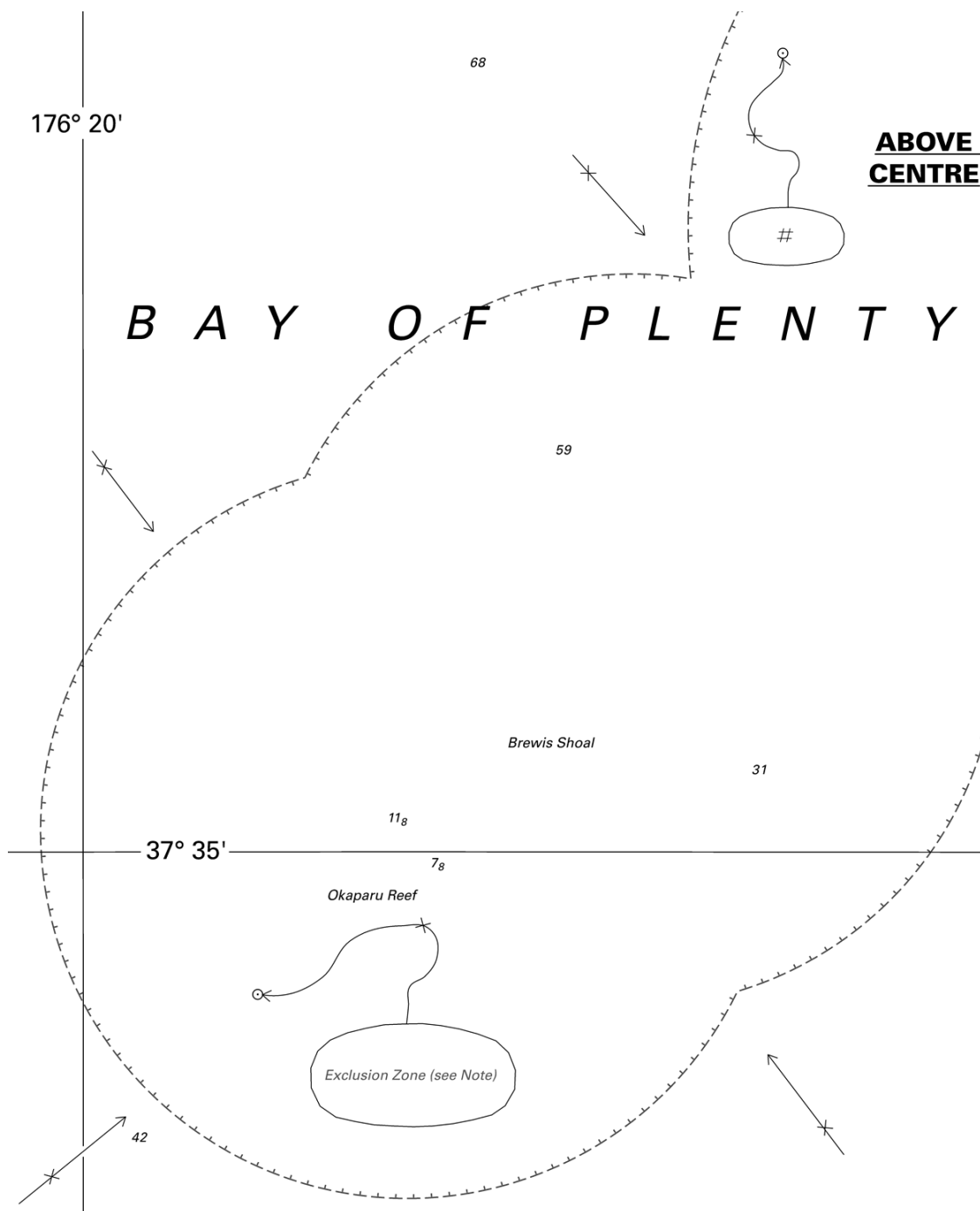
Bay of Plenty Regional Council  
HITS 5413/35



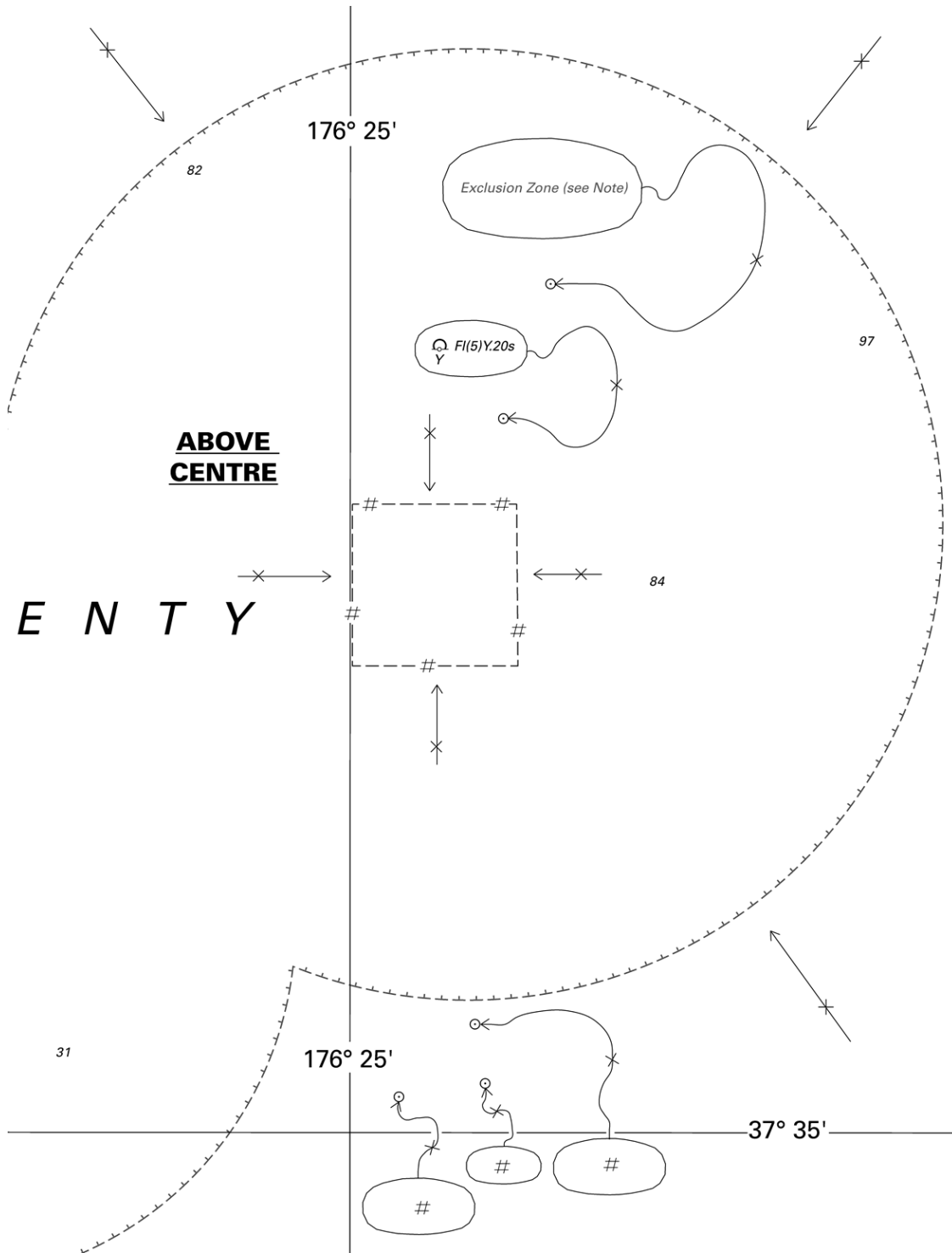
<i>Issued as a guide to chart correction.</i>		<i>Use in conjunction with the appropriate NZ Notice to Mariners.</i>	
<b>LAST CORRECTION</b>	<b>NZ NTM No.</b>	<b>CHART No.</b>	
<b>NE Sept 15</b>	<b>NZ 153/16</b>	<b>NZ 5413</b>	



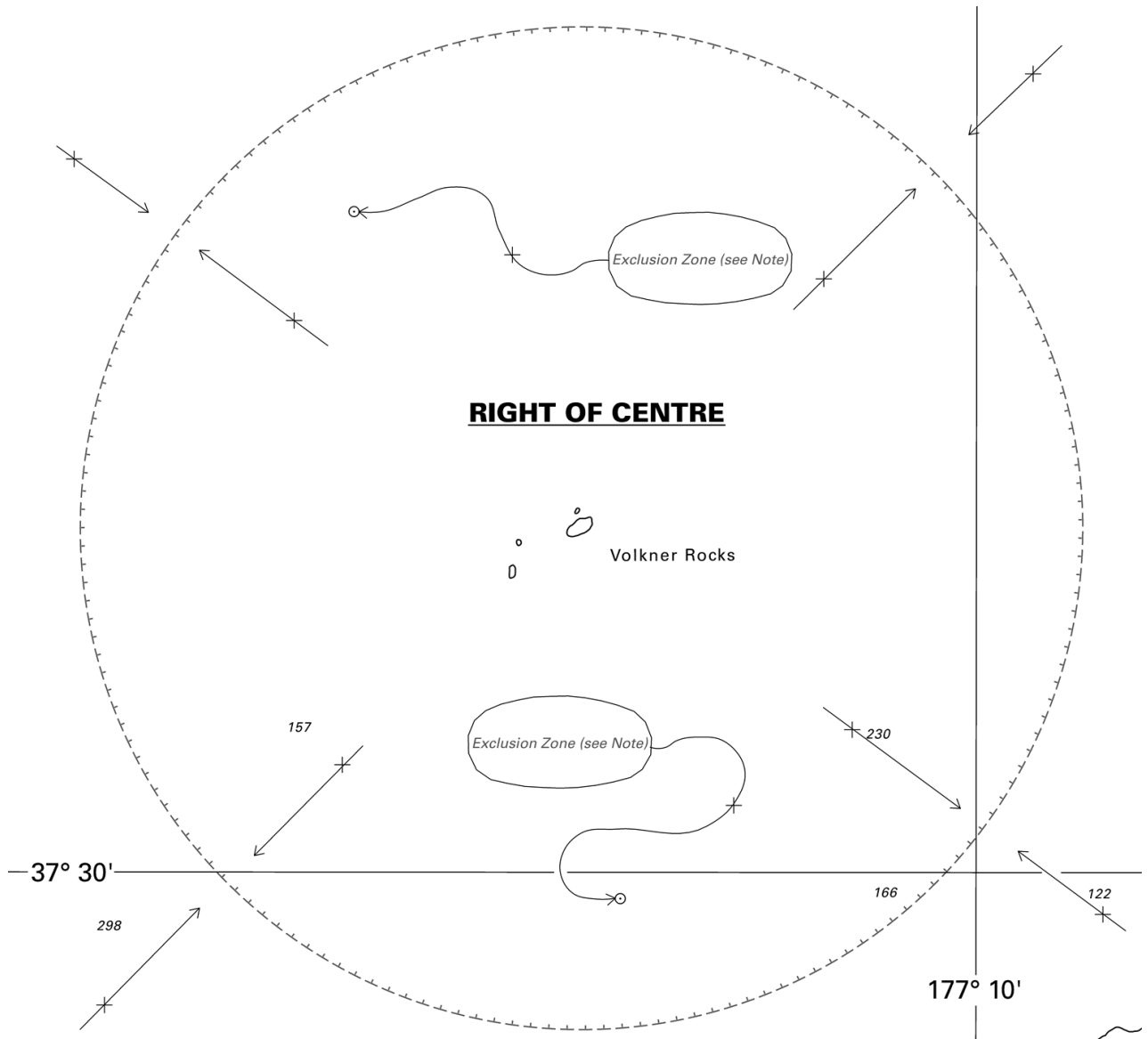
<i>Issued as a guide to chart correction.</i>		<i>Use in conjunction with the appropriate NZ Notice to Mariners.</i>	
<b>LAST CORRECTION</b>	<b>NZ NTM No.</b>	<b>CHART No.</b>	
<b>NE Sept 15</b>	<b>NZ 153/16</b>	<b>NZ 5413</b>	



<i>Issued as a guide to chart correction.</i>		<i>Use in conjunction with the appropriate NZ Notice to Mariners.</i>	
<b>LAST CORRECTION</b>	<b>NZ NTM No.</b>	<b>CHART No.</b>	
<b>NE Sept 15</b>	<b>NZ 153/16</b>	<b>NZ 5413</b>	



<i>Issued as a guide to chart correction.</i>		<i>Use in conjunction with the appropriate NZ Notice to Mariners.</i>	
<b>LAST CORRECTION</b>	<b>NZ NTM No.</b>	<b>CHART No.</b>	
<b>NE Sept 15</b>	<b>NZ 153/16</b>	<b>NZ 5413</b>	



<i>Issued as a guide to chart correction.</i>		<i>Use in conjunction with the appropriate NZ Notice to Mariners.</i>	
<b>LAST CORRECTION</b>	<b>NZ NTM No.</b>	<b>CHART No.</b>	
<b>NZ 217/09</b>	<b>NZ 153/16</b>	<b>NZ 5423</b>	

To accompany New Zealand Notice to Mariners No. 153/16

**NZ 5413**

EXCLUSION ZONE

No vessel 500 gross registered tonnage or greater may enter or remain in the Exclusion Zone. See Bay of Plenty Regional Navigation Safety Bylaws for details.

**NZ 5423**

EXCLUSION ZONE

No vessel 500 gross registered tonnage or greater may enter or remain in the Exclusion Zone. See Bay of Plenty Regional Navigation Safety Bylaws for details.