




**NZ 193/16 NEW ZEALAND – North Island – East Coast – Great Barrier Island (Aotea Island) & Craddock Channel. AIS Aids to Navigation, Buoy**

1. **Chart NZ 5221 [ 193/15 ]**

- |        |   |                             |
|--------|---|-----------------------------|
| Insert |  V-AIS | 35° 59'.55S., 175° 07'.20E. |
|        |  V-AIS | 36° 00'.45S., 175° 07'.20E. |
|        |  V-AIS | 36° 15'.39S., 175° 11'.48E. |
|        |  V-AIS | 36° 16'.59S., 175° 19'.70E. |

2. **Chart NZ 5222 [ 193/15 ]**

- |         |  |                             |
|---------|--|-----------------------------|
| Insert  |  V-AIS                                      | 36° 16'.59S., 175° 19'.70E. |
| Replace | ☆ FI(2)12s79m9M with  FI(2)12s79m9M<br>AIS | 36° 25'.30S., 175° 19'.89E. |


3. **Chart NZ 5223 [ 193/15 ]**

- |        |  |                             |
|--------|--|-----------------------------|
| Insert |  YB | 36° 09'.84S., 175° 21'.62E. |
|--------|--|-----------------------------|

4. **Chart NZ 5224 [ 193/15 ]**

- |        |   |                             |
|--------|---|-----------------------------|
| Insert |  V-AIS | 36° 16'.59S., 175° 19'.70E. |
|--------|---|-----------------------------|

5. **Chart NZ 5312 [ NE Nov 15 ]**

- |         |   |                             |
|---------|---|-----------------------------|
| Replace | ☆ FI(2)12s79m9M with  FI(2)12s79m9M<br>AIS | 36° 25'.30S., 175° 19'.89E. |
|---------|---|-----------------------------|

NZ Light List: 3882  
Auckland Transport, Ports of Auckland Ltd.  
HITS 5321/67/02

Note: No tracings are included for this notice.