









**NZ 133/17 NEW ZEALAND – North Island – East Coast – Approaches to Gisborne. Lateral Buoys and Inner Anchorage**

1. **Chart NZ 5571 [ 226/16 ]**






Insert	 <i>Iso.R.3s</i> R	38° 40'.83S., 178° 00'.70E.
	 <i>Iso.G.3s</i> G	38° 40'.89S., 178° 00'.75E.
	 <i>Iso.R.3s</i> R	38° 41'.04S., 178° 00'.33E.
	 <i>Iso.G.3s</i> G	38° 41'.10S., 178° 00'.38E.
Delete	 <i>Fl.R.4s</i> R	38° 40'.82S., 178° 00'.69E.
	 <i>Fl.G.4s</i> G	38° 40'.90S., 178° 00'.76E.
	 <i>Fl.R.2s</i> R	38° 41'.01S., 178° 00'.30E.
	 <i>Fl.G.2s</i> G	38° 41'.13S., 178° 00'.41E.

2. **Chart NZ 5571 (plan, Gisborne Harbour and Entrance) [ 226/16 ]**

Insert	 <i>Iso.R.3s</i> R	38° 40'.832S., 178° 00'.697E.
	 <i>Iso.G.3s</i> G	38° 40'.890S., 178° 00'.751E.
	 <i>Iso.R.3s</i> R	38° 41'.038S., 178° 00'.328E.
	 <i>Iso.G.3s</i> G	38° 41'.095S., 178° 00'.382E.

(continued)

**NZ 133/17 NEW ZEALAND – North Island – East Coast – Approaches to Gisborne. Lateral Buoys and Inner Anchorage (continued)**

Delete	 <i>Inner Anchorage</i>	38° 41'.000S., 178° 00'.000E.
	 <i>Fl.R.4s</i> R	38° 40'.822S., 178° 00'.687E.
	 <i>Fl.G.4s</i> G	38° 40'.901S., 178° 00'.761E.
	 <i>Fl.R.2s</i> R	38° 41'.008S., 178° 00'.300E.
	 <i>Fl.G.2s</i> G	38° 41'.126S., 178° 00'.411E.

Gisborne District Council  
HITS 5571/16

Note: No tracings are included for this notice.