


NZ 170/17 NEW ZEALAND – South Island – East Coast – Approaches to Otago Harbour. Scientific Instruments


1. Former notice – NZ 32(T)/16 is cancelled.

2. **Chart NZ 661 [NE Jul 2016]**


Insert

 Fl(5)Y.20s
Y

45° 37'.02S., 170° 42'.99E

 Fl(5)Y.20s
Y

45° 43'.56S., 170° 47'.15E.

 Fl(5)Y.20s
Y

45° 44'.94S., 170° 47'.91E.

Port Otago Limited
HITS 661/11

Note: No tracings are included for this notice.