



NZ 175/17 NEW ZEALAND – North Island – West Coast – Manukau Harbour. Harbour Entrance Note and Lit Buoys

1. Former notice – NZ 264(T)/16 is cancelled.

2. Chart NZ 4314 [148/17]

Replace the existing note, HARBOUR ENTRANCE, with the accompanying note:

below main chart title



 *No.1* with  *No.1*
G Q(2)G.3s *G Q(2)G.3s*

37° 00'.93S., 174° 36'.77E.

 *Spit* with  *Spit*
G Fl.G.3s *G Fl.G.3s*

37° 01'.13S., 174° 36'.98E.

3. Chart NZ 4315 [148/17]

Replace  *No.1* with  *No.1*
G Q(2)G.3s *G Q(2)G.3s*

37° 00'.93S., 174° 36'.77E.

 *Spit* with  *Spit*
G Fl.G.3s *G Fl.G.3s*

37° 01'.13S., 174° 36'.98E.

Ports of Auckland
New Zealand Hydrographic Authority
HITS 4314/197

Note: No tracings are included for this notice.

To accompany New Zealand Notice to Mariners No. 175/17

NZ 4314

HARBOUR ENTRANCE
Depths on the bar and the entrance to the Manukau Harbour are subject to frequent change and it is dangerous for mariners without recent local knowledge to attempt to enter the harbour. The lights and beacons are of limited assistance in the approach channels.

Image Size (mm) 51.5 x 18.8