



NZ 29/20 NEW ZEALAND - Stewart Island/Rakiura - East Coast. Aids to Navigation, Rock, Depths


1. Chart NZ 68 [044/19]

Insert	depth 6 ₂ and extend 10m contour to enclose	46°56'.59S., 168°12'.08E.
		46°57'.15S., 168°11'.31E.
	R	
	depth 3 ₈ enclosed by 5m contour	(a) 46°59'.36S., 168°13'.14E.
	depth 7 ₃ enclosed by 10m contour	(b) 47°02'.70S., 168°13'.42E.
Delete	depth 12 ₈ close:	(a) above
	depth 17 ₃ close:	(b) above

2. Chart NZ 69 [NE Jul 16]

Insert	depth 6 ₂ and extend 10m contour to enclose	46°56'.59S., 168°12'.08E.
		46°57'.15S., 168°11'.31E.
	R	
	depth 3 ₈ enclosed by 5m contour	(a) 46°59'.36S., 168°13'.14E.
	depth 7 ₃ enclosed by 10m contour	(b) 47°02'.70S., 168°13'.42E.
Delete	depth 12 ₈ close:	(a) above
	depth 17 ₃ close:	(b) above

3. Chart NZ 6825 [NE Jul 17]

Insert		46°55'.40S., 168°07'.32E.
	BY	
		46°55'.85S., 168°06'.19E.
	BY	
	depth 6 ₂ enclosed by 10m contour	46°56'.59S., 168°12'.08E.
		46°57'.15S., 168°11'.31E.
	R	
	depth 3 ₄ enclosed by 5m contour	46°57'.66S., 168°11'.48E.
	depth 1 ₈ enclosed by 2m contour	46°59'.00S., 168°11'.77E.
	depth 3 ₈ enclosed by 5m contour	(a) 46°59'.36S., 168°13'.14E.
Delete	depth 12 ₈ close N of:	(a) above

4. Chart NZ 6825 (plan, Horseshoe Bay to Ulva Island) [NE Jul 17]

Insert		46°55'.40S., 168°07'.32E.
	BY	
		46°55'.85S., 168°06'.19E.
	BY	

(continued)

NZ 29/20 NEW ZEALAND - Stewart Island/Rakiura - East Coast. Aids to Navigation, Rock, Depths continued**5. Chart NZ 6912 (plan, Port Adventure and Lords River/Tūtaekawetoweto) [NE Jul 17]**

Insert depth 7₃ enclosed by 10m contour (a) 47°02'.70S., 168°13'.42E.

Delete depth 17₃ close S of: (a) above

Royal Australian Navy, Environment Southland
HITS 6825/6/2, HITS 25/420