










NZ 44/20 **NEW ZEALAND - South Island - North Coast - Tasman Bay / Te Tai-o-Aorere and Golden Bay / Mohua.
Spat Catching Areas**

1. Former notice - NZ 84(T)/19 is cancelled.








2. Chart NZ 61 [NE Jul 19]

| | | |
|---------|--|--|
| Insert |  | 40°42'.05S., 172°47'.56E. |
| |  | 41°00'.84S., 173°05'.57E. |
| |  | 41°04'.15S., 173°07'.70E. |
| |  | 41°08'.28S., 173°11'.50E. |
| | limit of marine farm, - - - -, joining: | 40°37'.41S., 172°45'.72E. 40°38'.92S., 172°45'.71E. 40°38'.89S., 172°42'.36E. 40°37'.40S., 172°42'.36E. |
| |  (see Note) | within marine farm limits |
| | limit of marine farm, - - - -, joining: | 40°47'.61S., 172°51'.33E. 40°46'.66S., 172°49'.33E. 40°45'.54S., 172°50'.45E. 40°45'.10S., 172°49'.48E. 40°44'.66S., 172°49'.93E. 40°46'.03S., 172°52'.88E. |
| |  (see Note) | within marine farm limits |
| Replace | existing Marine Farms note, with the accompanying note: | below chart title |
| Delete |  | 40°38'.07S., 172°42'.57E. |
| | legend  and limit of marine farms, - - - -, joining and within: | 40°46'.66S., 172°49'.33E. 40°45'.07S., 172°50'.83E. 40°46'.03S., 172°52'.88E. 40°47'.61S., 172°51'.33E. |
| | legend  and limit of marine farms, - - - -, joining and within: | 41°03'.32S., 173°07'.21E. 41°04'.55S., 173°08'.23E. 41°05'.60S., 173°05'.91E. 41°04'.38S., 173°04'.89E. |

(continued)

NZ 44/20 **NEW ZEALAND - South Island - North Coast - Tasman Bay / Te Tai-o-Aorere and Golden Bay / Mohua.**
Spat Catching Areas continued

3. Chart NZ 614 [086/19]

| | | |
|---------|--|--|
| Insert |  | 40°42'.56S., 172°47'.64E. |
| |  | 40°43'.08S., 172°46'.39E. |
| |  | 40°43'.47S., 172°49'.41E. |
| |  | 40°44'.23S., 172°51'.04E. |
| |  | 40°45'.30S., 172°53'.32E. |
| | limit of marine farm, - - - -, joining: | 40°46'.03S., 172°52'.88E. 40°47'.61S., 172°51'.33E. 40°46'.66S., 172°49'.33E. 40°45'.54S., 172°50'.45E. 40°45'.10S., 172°49'.48E. 40°44'.66S., 172°49'.93E. |
| | limit of marine farm, - - - -, joining: | 41°00'.29S., 173°05'.54E. 41°01'.68S., 173°05'.93E. 41°03'.19S., 173°06'.82E. 41°02'.94S., 173°05'.28E. 41°01'.46S., 173°04'.48E. 40°59'.99S., 173°04'.08E. |
| |  (see Note) | within marine farm limits listed immediately above |
| | limit of marine farm, - - - -, joining: | 41°03'.32S., 173°07'.21E. 41°04'.80S., 173°08'.44E. 41°05'.84S., 173°06'.11E. 41°04'.38S., 173°04'.89E. |
| | limit of marine farm, - - - -, joining: | 41°08'.33S., 173°11'.96E. 41°09'.05S., 173°11'.16E. 41°07'.20S., 173°08'.08E. 41°06'.48S., 173°08'.90E. |
| |  (see Note) | within marine farm limits listed immediately above |
| Replace | existing Marine Farms note, with the accompanying note: | below chart title |
| Delete | limit of marine farm, - - - -, joining: | 40°45'.07S., 172°50'.83E. 40°45'.54S., 172°50'.45E. 40°46'.46S., 172°52'.44E. |
| | limit of marine farm, - - - -, joining: | 41°04'.55S., 173°08'.23E. 41°05'.31S., 173°06'.51E. 41°04'.09S., 173°05'.52E. |


(continued)

**NZ 44/20 NEW ZEALAND - South Island - North Coast - Tasman Bay / Te Tai-o-Aorere and Golden Bay / Mohua.
Spat Catching Areas continued**

4. Chart NZ 6142 [042/20]

Insert limit of marine farm, - - - -, joining:

41°07'.90S., 173°11'.25E. (chart limit)
41°08'.33S., 173°11'.96E.
41°09'.05S., 173°11'.16E.
41°08'.95S., 173°11'.00E. (chart limit)

 (see Note)

within marine farm limits

the accompanying Marine Farms note:

left of chart title

5. Chart NZ 6144 [NE Jul 19]


Insert



40°45'.30S., 172°53'.32E.

limit of marine farm, - - - -, joining:

41°00'.29S., 173°05'.54E.
41°01'.68S., 173°05'.93E.
41°03'.19S., 173°06'.82E.
41°02'.94S., 173°05'.28E.
41°01'.46S., 173°04'.48E.
40°59'.99S., 173°04'.08E.

 (see Note)

within marine farm limits

Replace existing Marine Farms note, with the accompanying note:

right of chart title

To accompany New Zealand Notice to Mariners No. 44/20

NZ 61

MARINE FARMS

Marine farms presenting a hazard to navigation may be encountered. Farm extents may be subject to seasonal change and may be marked by buoys, beacons and lights. Mariners are warned that not all farms may be shown on this chart.

To accompany New Zealand Notice to Mariners No. 44/20

NZ 614

MARINE FARMS

Marine farms presenting a hazard to navigation may be encountered. Farm extents may be subject to seasonal change and may be marked by buoys, beacons and lights. Mariners are warned that not all farms may be shown on this chart.

To accompany New Zealand Notice to Mariners No. 44/20

NZ 6142

MARINE FARMS

Marine farms presenting a hazard to navigation may be encountered. Farm extents may be subject to seasonal change and may be marked by buoys, beacons and lights. Mariners are warned that not all farms may be shown on this chart.

To accompany New Zealand Notice to Mariners No. 44/20

NZ 6144

MARINE FARMS

Marine farms presenting a hazard to navigation may be encountered. Farm extents may be subject to seasonal change and may be marked by buoys, beacons and lights. Mariners are warned that not all farms may be shown on this chart.