










NZ 38/21 NEW ZEALAND - South Island - East Coast - Otago Harbour. Aids to Navigation

1. Chart NZ 6612 [020/20]

Insert	 Fl.R. 6s R	45°49'.50S., 170°37'.97E.
	 Fl.G. 6s G	45°49'.53S., 170°37'.95E.
	 Fl.G. 6s G	45°49'.70S., 170°38'.33E.
	 Fl.R. 6s R	45°49'.58S., 170°38'.17E.
	 Fl.G. 6s G	45°49'.61S., 170°38'.12E.

2. Chart NZ 6612 (plan, Otago Harbour Continuation to Upper Harbour) [020/20]

Insert	 Fl.R. 6s R	45°50'.20S., 170°36'.18E.
	 Fl.R. 6s R	45°51'.20S., 170°35'.78E.
	 Fl.G. 6s G	45°50'.22S., 170°36'.13E.
	 Fl.R. 6s R	45°50'.35S., 170°36'.21E.
	 Fl.G. 6s G	45°50'.48S., 170°36'.13E.
	 Fl.G. 6s G	45°50'.38S., 170°36'.13E.
	 Fl.G. 6s G	45°50'.59S., 170°36'.08E.
	 Fl.R. 6s R	45°50'.49S., 170°36'.21E.
	 Fl.(2+1)R. 6s RGR	45°50'.09S., 170°36'.07E.

(continued)

IV

NZ 38/21 NEW ZEALAND - South Island - East Coast - Otago Harbour. Aids to Navigation continued

Delete	 'A'	45°50'.08S., 170°36'.06E.
	RGR	
	 Y	45°51'.20S., 170°35'.79E.
	 'C'	45°50'.23S., 170°36'.12E.
	G	
	 'D'	45°50'.47S., 170°36'.11E.
	G	

Otago Regional Council
HITS 6612/305