




























IV

NZ 43/21 NEW ZEALAND - South Island - East Coast - Otago Harbour. Aids to Navigation

1. Chart NZ 661 [170/17]

Replace	 FI(2)R.5s9m5M	with	 FI(2)R.5s9m5M AIS	, (MMSI 995121033)	45°45'.07S., 170°43'.62E.
	 FI(3)5s9m5M	with	 FI(3)5s9m5M AIS	, (MMSI 995121034)	45°46'.24S., 170°43'.18E.
	BY		 BYB		

2. Chart NZ 6612 [038/21]

Replace	 Fairway Beacon R FI(2)R.5s9m5M	with	 Fairway Beacon R FI(2)R.5s9m5M AIS	, (MMSI 995121033)	45°45'.07S., 170°43'.62E.
	 FI(3)5s9m5M	with	 FI(3)5s9m5M AIS	, (MMSI 995121034)	45°46'.24S., 170°43'.18E.
	BYB		 BYB		
	 FI(3)G.6s No.5	with	 FI(3)G.6s No.5 AIS	, (MMSI 995121035)	45°47'.50S., 170°42'.95E.
	G		 G		
	 FI.G.3s No.7	with	 FI.G.3s No.7 AIS	, (MMSI 995121036)	45°47'.60S., 170°42'.76E.
	G		 G		
	 Oc.G.4s No.9	with	 Oc.G.4s No.9 AIS	, (MMSI 995121037)	45°47'.67S., 170°42'.46E.
	G		 G		
	 W	with	 F.Bu		45°47'.91S., 170°42'.91E.
	 W		 W		
	 W	with	 F.Bu		45°47'.92S., 170°42'.99E.
	 W		 W		

NZ Light List: 4366.1, 4366.2

Port Otago
 HITS 6612/309, HITS 6612/310