




NZ 33/22 NEW ZEALAND - South Island - North Coast - Marlborough Sounds. Rocks

1. Chart NZ 61 [044/20]

Insert	0_3 Rep R	40°44'.10S., 173°53'.00E.
	 Rep	40°46'.48S., 173°52'.53E.
	 (1 θ)	(a) 41°01'.24S., 173°49'.48E.
	8_2 R	(b) 41°01'.36S., 173°50'.57E.
	 : R	(c) 41°04'.17S., 173°59'.92E.
	7_4 R	(d) 41°04'.34S., 173°58'.41E.
Delete	2_4 R	close (a) above
	8_8 R	close (b) above
	10_2 R	close (c) above
	7_9 R	close (d) above