





NZ 49/22 NEW ZEALAND - North Island - East Coast - Whangārei Harbour. Anchorages, Aid to Navigation



1. Chart NZ 5214 [022/21]

Insert	 Fl.R.5s	(a) 35°49'.13S., 174°27'.79E.
	R	
Delete	 Fl.R.5s5m7M	(a) above
	R	
	 and associated swinging circle, centred on:	35°53'.21S., 174°34'.83E.
	 and associated swinging circle, centred on:	35°53'.21S., 174°35'.62E.

2. Chart NZ 5215 [064/21]

Insert	 Fl.R.5s	(a) 35°49'.13S., 174°27'.79E.
	R	
Delete	 Fl.R.5s5m7M	(a) above
	R	

3. Chart NZ 5219 [062/21]

Delete	 and associated swinging circle, centred on:	35°53'.21S., 174°34'.84E.
	 and associated swinging circle, centred on:	35°53'.22S., 174°35'.62E.

HITS 5214/171, HITS 5215/181
Northland Regional Council, Northport Ltd.