

















**NZ 52/22 NEW ZEALAND - North Island - East Coast - Whangarei Harbour - Shell Cut Reach . Aids to Navigation**

1. Former notice - NZ 67(T)/21 is cancelled.

**2. Chart NZ 5215 [ 049/22 ]**

Insert	 Q.G. 1.2s, 'S5'	35°48'.52S., 174°26'.78E.
	G	
	 Q.R. 1.2s, 'S4'	35°48'.58S., 174°26'.73E.
	R	
	 Fl.G. 5s, 'S9'	35°48'.01S., 174°25'.43E.
	G	
	 Q.R. 1.2s, 'T2'	35°47'.92S., 174°24'.91E.
	R	
Amend	 Fl.R. 2.5s5m, 'T2' to  Fl.R. 2.5s5m 'T6'	35°47'.30S., 174°24'.14E.
	R R	
Replace	 Fl.G. 2.5s5m, 'S3' with  Fl.G. 2.5s, 'S3'	35°48'.79S., 174°27'.48E.
	G G	
	 Q.R. 5m, 'S2' with  Q.R. 1.2s, 'S2'	35°48'.85S., 174°27'.45E.
	R R	
	 Fl.G. 5s5m, 'S5' with  Fl.G. 5s, 'S7'	35°48'.35S., 174°26'.31E.
	G G	
	 Q.R. 5m, 'S8' with  Fl.R. 5s, 'S8'	35°48'.06S., 174°25'.40E.
	R R	
	 Fl.R. 5s5m, 'S6' with  Fl.R. 5s, 'S6'	35°48'.39S., 174°26'.27E.
	R R	

NZ Light List: 3717.3, 3717.6, 3718.4, 3718.5, 3718.7, 3719.4

Northport Ltd.  
 HITS 5215/181