

NEW ZEALAND NOTICES TO MARINERS

Notices

NZ 103 – 117

© Crown Copyright 2007. All rights Reserved. Permission is not required to make analogue copies of these Notices but such copies are not to be sold.

CONTENTS

- I [Explanatory Notes.](#)
 - II [New Zealand Notices to Mariners.](#)
 - III [Corrections to New Zealand Light List.](#)
 - IV [Corrections to Sailing Directions and New Zealand Publications.](#)
 - V [Navigational Warnings. \(NAVAREA XIV\)](#)
 - VI [Corrections to Admiralty List of Radio Signals.](#)
-

New Zealand Notices to Mariners are the authority for correcting New Zealand charts within the New Zealand area of charting responsibility as shown in Notice No. 1.

Mariners are requested to immediately inform Land Information New Zealand, Private Box 5501 Wellington 6145, New Zealand Phone : 0800 665 463 or (04) 460-0110 Fax: (04) 460-0161 or e-mail: info@linz.govt.nz, of the discovery of new or suspected dangers to navigation, or shortcomings in charts and publications.

Changes or defects in aids to navigation should be reported to the Rescue Coordination Centre New Zealand (RCCNZ) via the nearest New Zealand Coastal Maritime Radio Station Phone : (04) 914-8380 Fax : (04) 914-8388 e-mail: rccnz@maritimenz.govt.nz.

Copies of these Notices can be obtained from Land Information New Zealand, Maritime New Zealand, Principal Chart Agents at the major ports of New Zealand and the Internet: <http://www.linz.govt.nz>

EXPLANATORY NOTES

Charts. The notices in Section II give instructions for the correction of charts. Geographical positions refer to the largest scale chart unless otherwise stated. They are normally given in degrees, minutes and decimals of a minute, but may occasionally quote seconds for convenience when plotting from the graduation of some older-style charts. Bearings are true reckoned clockwise from 000° to 359°; those relating to lights are given as seen by an observer from seaward. Symbols referred are those shown in publication *NZ 201*.

Alterations to depth contours, deletion of depths to make way for new detail, etc. are not mentioned unless they have some navigational significance.

Blocks or notes accompanying notices in Section II are placed after Section VI.

Temporary and Preliminary Notices. These are indicated by (T) or (P) after the notice number. A list of (T) and (P) Notices in force is published in the fortnightly Editions of Notices to Mariners. Charts are not corrected for them before issue; they should be corrected in pencil on receipt.

Light Lists. The detailed correction to the Light List is given in Section III and may not be published in the same edition as the chart correcting notice. The entire entry for each light is printed, and an asterisk (*) is shown under the column which contains an amendment. In the case of a new light, an asterisk (*) appears under all the columns. New and extensively altered entries are intended to be pasted in. It is recommended that a manuscript entry be made for all shorter corrections.

It is emphasized that the List of Lights is the authority for lights and that many alterations, especially those of a temporary but operational nature, may only be promulgated as corrections to the List of Lights.

Radio Signals. When radio signals are affected by a notice the Admiralty List of Radio Signals reference number is quoted. The detailed correction to the List of Radio Signals is given in Section VI and may be published in a later edition than the chart correcting notice.

Sailing Directions Corrections to Sailing Directions are given in Section IV. It is recommended that such corrections be kept together in a file with the latest list of those in force on top. The file can then be consulted when using the parent book to see if any notices affecting the area under consideration are extant.

Corrections should not be pasted into the parent book or Supplement as corrections may be issued between closing date and issue of a new Supplement. These will be embodied in the text of the following Supplement. A summary of corrections in force will be issued in Section IV of the Fortnightly Edition at monthly intervals.

New Zealand Publications. Corrections to New Zealand Publications are given in Section IV.

Correction of Charts and Publications by the User. New Zealand Notices to Mariners contain important information and should be used to keep the specified charts and books up to date.

THE USE OF CHARTS AND ASSOCIATED PUBLICATIONS

Reliance on Charts and Associated Publications. While every effort is made to ensure the accuracy of the information on New Zealand charts and other publications, it should be appreciated that it may not always be complete and up to date. The mariner must be the final judge of the reliance to be placed on the information given, bearing in mind their particular circumstances, local pilotage guidance and the judicious use of available navigational aids.

Charts. Charts should be used with prudence: there are areas where the source data are old, incomplete or of poor quality. The mariner should use the largest scale appropriate for his particular purpose; apart from being the most detailed, the larger scales are usually corrected first. When extensive new information (such as a new hydrographic survey) is received, some months may elapse before it can be fully incorporated in published charts. On small scale charts of ocean areas where hydrographic information is, in many cases, still sparse, charted shoals may be in error as regards position, least depth and extent. Undiscovered dangers may exist, particularly away from well-established routes.

Further guidance. The Mariner's Handbook (NP 100) gives a fuller explanation of the limitations of charts. All users should study it in their own interest.

II

NUMERICAL INDEX OF CHARTS AFFECTED
(NZ NTM Edition No.10 dated 11 May 2007)

NZ Chart No.	NZ Notices	INT Chart No.	Notices
NZ 21	NZ 111(T), 112(T), 113(P)	INT 641	NZ 111(T), 112(T), 113(P)
NZ 23	NZ 104, 111(T), 112(T), 113(P)	INT 640	NZ 104, 111(T), 112(T), 113(P)
NZ 25	NZ 104, 111(T), 112(T), 113(P)	INT 648	NZ 104, 111(T), 112(T), 113(P)
NZ 45	NZ 105, 111(T), 112(T), 113(P)		
NZ 48	NZ 111(T), 112(T), 113(P), 114(T), 115(T)		
NZ 53	NZ 107(T), 108(T)		
NZ 54	NZ 108(T)		
NZ 56	NZ 109(T)		
NZ 61	NZ 114(T), 115(T)		
NZ 443	NZ 105		
NZ 512	NZ 116(T)		
NZ 531	NZ 108(T)		
NZ 532	NZ 107(T)		
NZ 561	NZ 109(T)		
NZ 614	NZ 114(T), 115(T)		
NZ 632	NZ 106		
NZ 4633	NZ 110(T)		
NZ 4634	NZ 110(T)		
NZ 5124	NZ 116(T)		
NZ 5125	NZ 116(T)		
NZ 5215	NZ 117(T)		
NZ 5318	NZ 108(T)		
NZ 5321	NZ 107(T)		
NZ 5322	NZ 107(T)		
NZ 5324	NZ 107(T)		
NZ 5325	NZ 107(T)		
NZ 5612	NZ 109(T)		
NZ 6324	NZ 106		

NEW ZEALAND TEMPORARY AND PRELIMINARY NOTICES IN FORCE

(NZ NTM Edition No.10 dated 11 May 2007)

NZ Notice	T/P	Charts Affected		Locality and Subject
		NZ	INT	
133/01	T	6612		Otago Hr.: Shoaling
180/03	T	6154		Picton Hr.: Shoal Depths.
129/04	T	52, 53, 522, 5227		Hauraki Gulf: Dredging Operations
194/04	P	46, 48, 61, 463, 614, 6151, 6152, 6153, 6154		Marlborough Sounds – Use of Automated Navigation Systems.
39/05	P	52, 53, 522, 531, 5225		Gt. Barrier Is.: Isolated Danger Buoy.
54/05	T	5322		Auckland Hr. : Works in Progress
110/05	T	8248		Tonga : Light Unlit
159/05	T	5322		Auckland Hr. Bridge: Precautionary Area.
161/05	P	4633, 4634		Wellington Hr.: Navigation Safety Bylaw
173/05	T	53, 54, 531, 534, 5318		Whitianga Hr. : Sandbar
219/05	T	614		Motueka River : Current Meter
237/05	T	5214, 5215		Whangarei Hr.: Light : Works in Progress
240/05	T	6821		Bluff Hr. : Depths
25/06	P	5214, 5215		Whangarei Hr.: Lights
36/06	T	5215		Whangarei Hr.: Shoaling
46/06	P	43, 443		Taranaki Bight: Works in Progress
104/06	T	4314, 4315		Manukau Hr.: Light Destroyed, Light Buoy
123/06	T	5214, 5215		Whangarei Hr.: Works in Progress
141/06	T	42, 4212		Hokianga Hr. Entrance: Waverider Buoy
149/06	P	827, 8275		Tonga: Fishing & Anchoring Prohibited Areas
167/06	T	5322		Waitemata Hr., Devonport: Works in Progress
176/06	T	23, 26, 56, 14060, 14600	60, 600, 640	N. Island, E. Coast: Scientific Instruments
177/06	T			Indian Ocean: Operation 'Enduring Freedom'
186/06	T	661		Approaches to Otago Hr.: Works in Progress
205/06	T	532, 5324		Tamaki Strait: Motuihe Is.: E. Cardinal Lt Beacon
213/06	P	6153, 6154		Picton Hr.: Lights
219/06	T	14051, 14052, 14060, 14061, 14604, 14605, 14606, 14607, 14629	51, 52, 60, 61, 604, 605, 606, 607, 629	North, South Pacific Ocean: Buoys
225/06	T	4432		Port Taranaki: Dredging Operations
230/06	P	52, 521, 5214, 5215		Whangarei Hr.: Deepwater Port Extension
234/06	T	56, 561		Hawke Bay: Research Light-Buoy
244/06	T	23, 25, 63, 64	640, 648	Lyttelton Hr.: Waverider Buoy
22/07	P	43, 443		N. Taranaki Bight, Waitara Northwards: Drilling and pipelaying operations
30/07	T	54, 542		Bay of Plenty: Research Instruments.
37/07	T	53, 532, 533, 5327		Firth of Thames: Moorings, Research Instruments
40/07	T	23, 26, 46, 58, 62	640	Cape Palliser SE: Scientific Instruments
42/07	T	4314		Manukau Hr. Entrance: South West Channel
56/07	T	73		S. Island, W. Coast, Jackson Bay: Dolphin Monitoring Sensors
63/07	T	4633		Wellington Harbour: Race Marker Buoys
68/07	T	53, 532, 5324		N. Island, Tamaki Strait: Light-Beacon
76/07	T	6422		S. Island, Timaru Approaches: Light-Buoy
80/07	T	845, 14630, 14631	630, 631	Niue Is.: Navigational Aids, Lights
85/07	T	22, 23, 25, 26, 46, 54, 55, 56, 58, 62, 223F, 561, 5612, 14060, 14600, 14605	60, 600, 605, 639, 640, 648	Cooks Strait to East Cape Northwards: Seismic Surveys
87/07	T	21, 23, 25, 45, 48	640, 641, 648	Taranaki Westwards: Drilling Operations
89/07	T	21, 23, 42, 43	640, 641	N. Island, W. Coast, Manukau to Kawhia: Seismic Survey
95/07	T			Maritime Safety Broadcasts
97/07	T	45, 48		S. Taranaki Bight: Waverider Buoy
100/07	P	4265		Kaipara Hr.: Lights, Buoys and Beacons
101/07	T	68, 69, 681		S. Island, Riverton Hr.: Light
109/07	T	56, 561, 5612		Napier Hr.: Breakwater Light
113/07	P	21, 23, 25, 45, 48	640, 641, 648	Cape Egmont Westwards: FPSO Umuroa
116/07	T	512, 5124, 5125		Bay of Islands, Waitangi: Directional Light
117/07	T	5215		Whangarei Hr.: Beacon

NZ 103/07 NEW ZEALAND PUBLICATIONS – New Edition to be Published Shortly.

NEW ZEALAND NAUTICAL ALMANAC 2007/2008 (NZ 204)

1. Mariners are advised that the 2007/2008 edition of the New Zealand Nautical Almanac (NZ 204) will be available from chart retailers early June 2007.
2. This edition covers the period 1 July 2007 to 30 June 2008 and contains updated tidal predictions for 2007/08, Annual Notices to Mariners and the New Zealand Light List.

Land Information New Zealand
NI 105/2007

NZ 104/07 NEW ZEALAND – North Island – West Coast – Cape Egmont Westwards – FPSO.

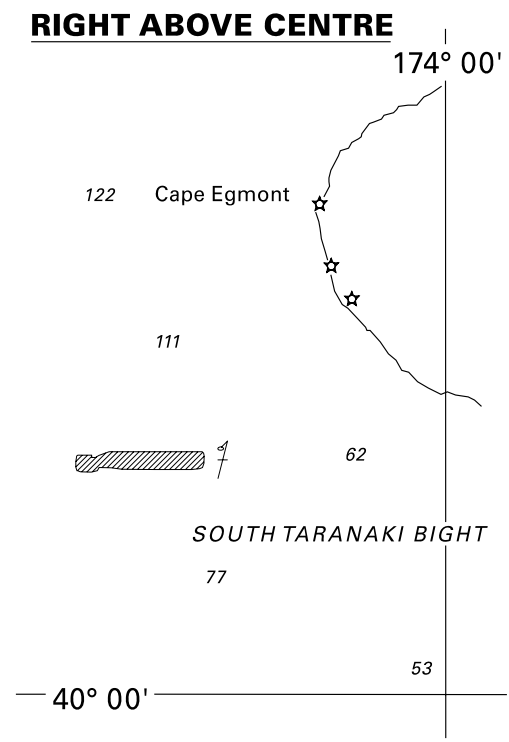
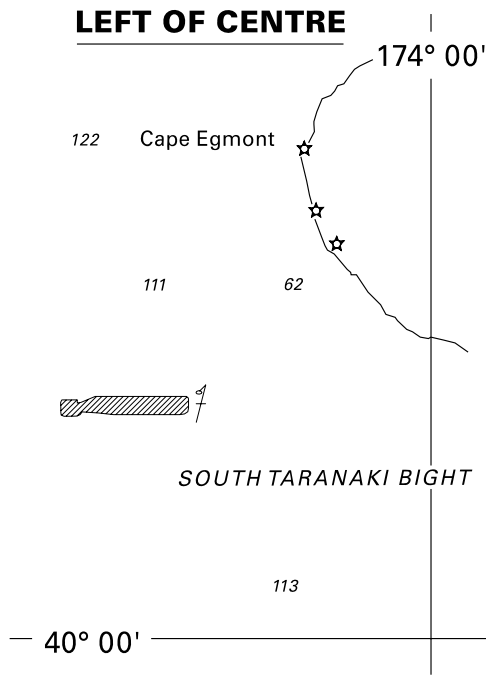
Chart NZ 23 (INT 640) [94/07]

Delete Mo(U)10M 39° 39'.3S., 173° 18'.2E.

Chart NZ 25 (INT 648) [94/07]

Delete Mo(U)10M 39° 39'.3S., 173° 18'.2E.

Shell NZ Exploration Ltd
 NI 113/2007



Issued as a guide to chart correction. Use in conjunction with the appropriate NZ Notice to Mariners.			Issued as a guide to chart correction. Use in conjunction with the appropriate NZ Notice to Mariners.		
LAST CORRECTION	NZ NTM No.	CHART No.	LAST CORRECTION	NZ NTM No.	CHART No.
NZ 94/07	NZ 104/07	NZ 23 (INT 640)	NZ 94/07	NZ 104/07	NZ 25 (INT 648)

NZ 105/07 NEW ZEALAND – North Island – West Coast – Cape Egmont Westwards – Maui A Platform – Sector Light.

Chart NZ 45 [94/07]

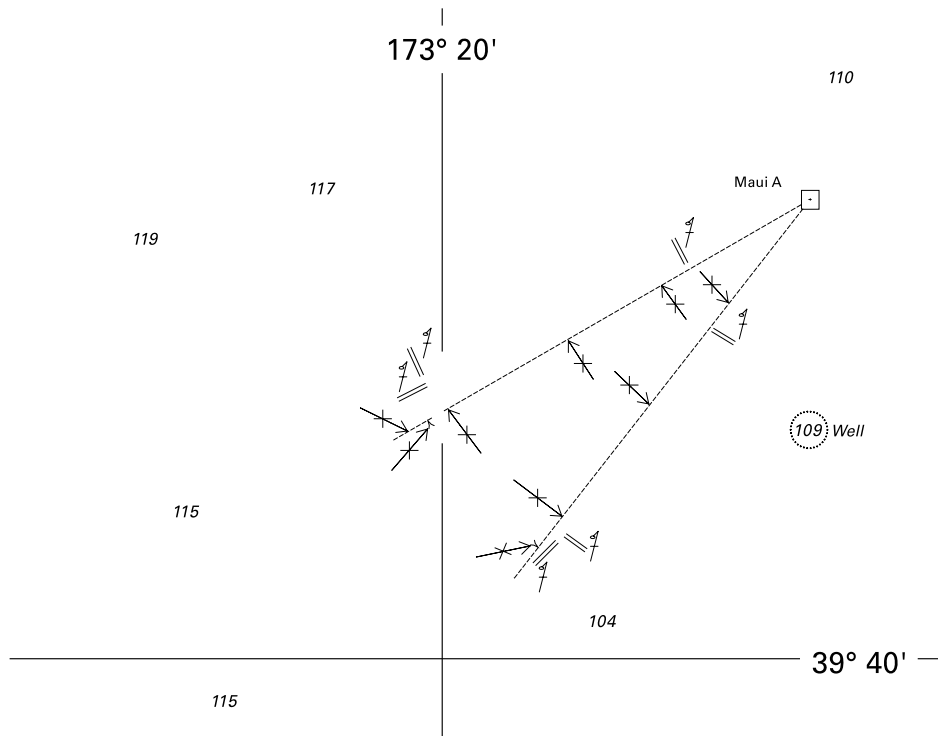
- Insert sector light, as follows: (a) 39° 33'.31S., 173° 26'.96E.
 038° - 060° (22°)
- Delete sector light, as follows: (a) above
 035° - 067° (32°)

Chart NZ 443 [94/07]

- Insert sector light, as follows: (b) 39° 33'.31S., 173° 26'.96E.
 038° - 060° (22°)
- Delete sector light, as follows: (b) above
 035° - 067° (32°)

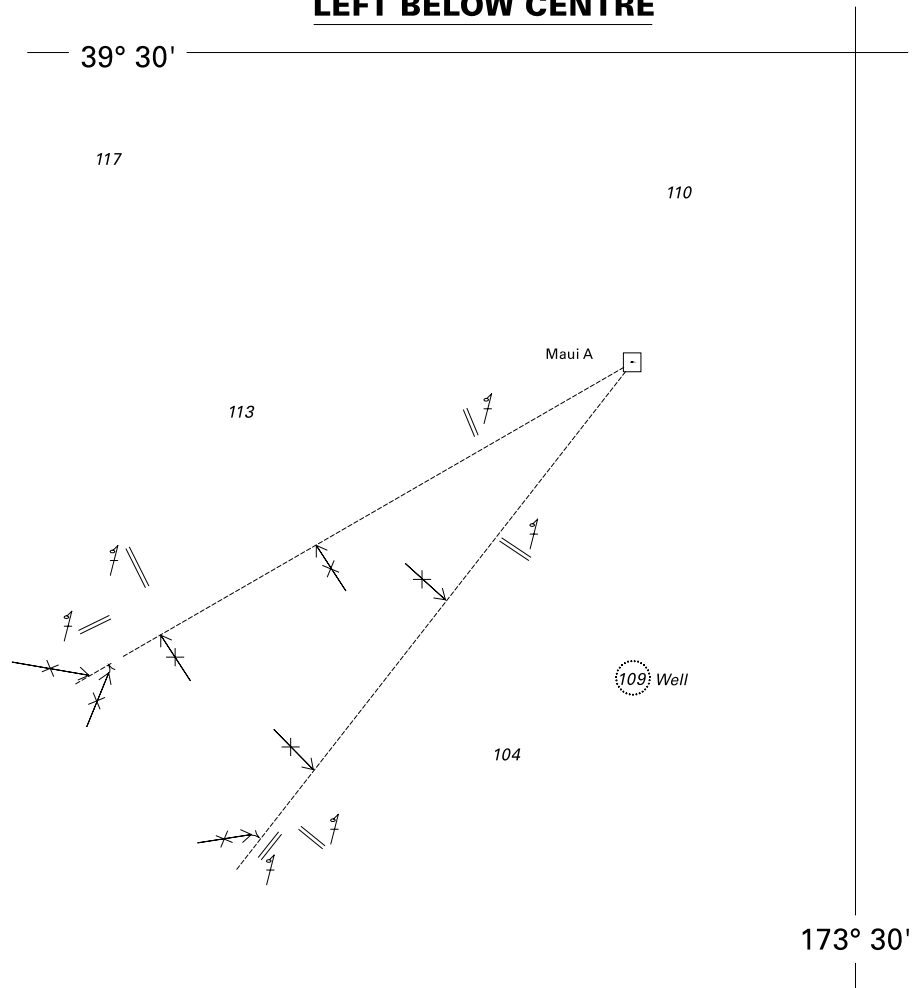
Land Information New Zealand
 NZ Light List K4087
 NI 107/2007

LEFT ABOVE CENTRE



<i>Issued as a guide to chart correction.</i>		<i>Use in conjunction with the appropriate NZ Notice to Mariners.</i>	
LAST CORRECTION	NZ NTM No.	CHART No.	
NZ 94/07	NZ 105/07	NZ 45	

LEFT BELOW CENTRE



<i>Issued as a guide to chart correction.</i>		<i>Use in conjunction with the appropriate NZ Notice to Mariners.</i>	
LAST CORRECTION	NZ NTM No.	CHART No.	
NZ 94/07	NZ 105/07	NZ 443	

NZ 106/07 NEW ZEALAND – South Island – East Coast – Akaroa Harbour – Leading Lights.

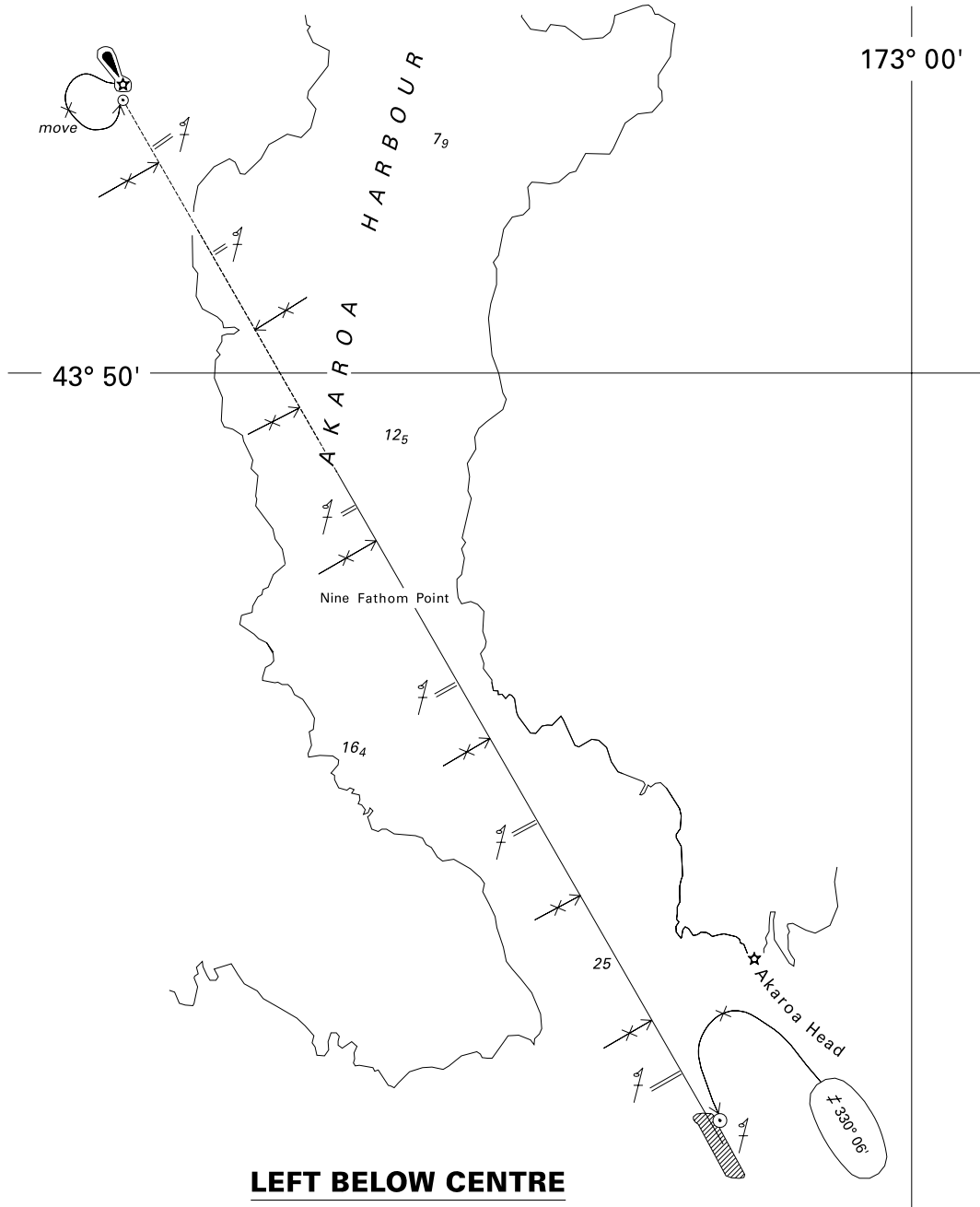
Chart NZ 632 [246/05]

Move	light from to	(a) 43° 48'.32S., 172° 53'.61E. (b) 43° 48'.41S., 172° 53'.66E.
Insert	leading line, pecked line for 2.5M then firm line for 4.5M extending in direction 150.1° from	(b) above
	legend, #330°06'	43° 54'.34S., 172° 58'.46E.
Delete	leading line extending in direction 151.33° from	(a) above
	legend, #331°20'	43° 54'.50S., 172° 58'.46E.

Chart NZ 6324 [246/05]

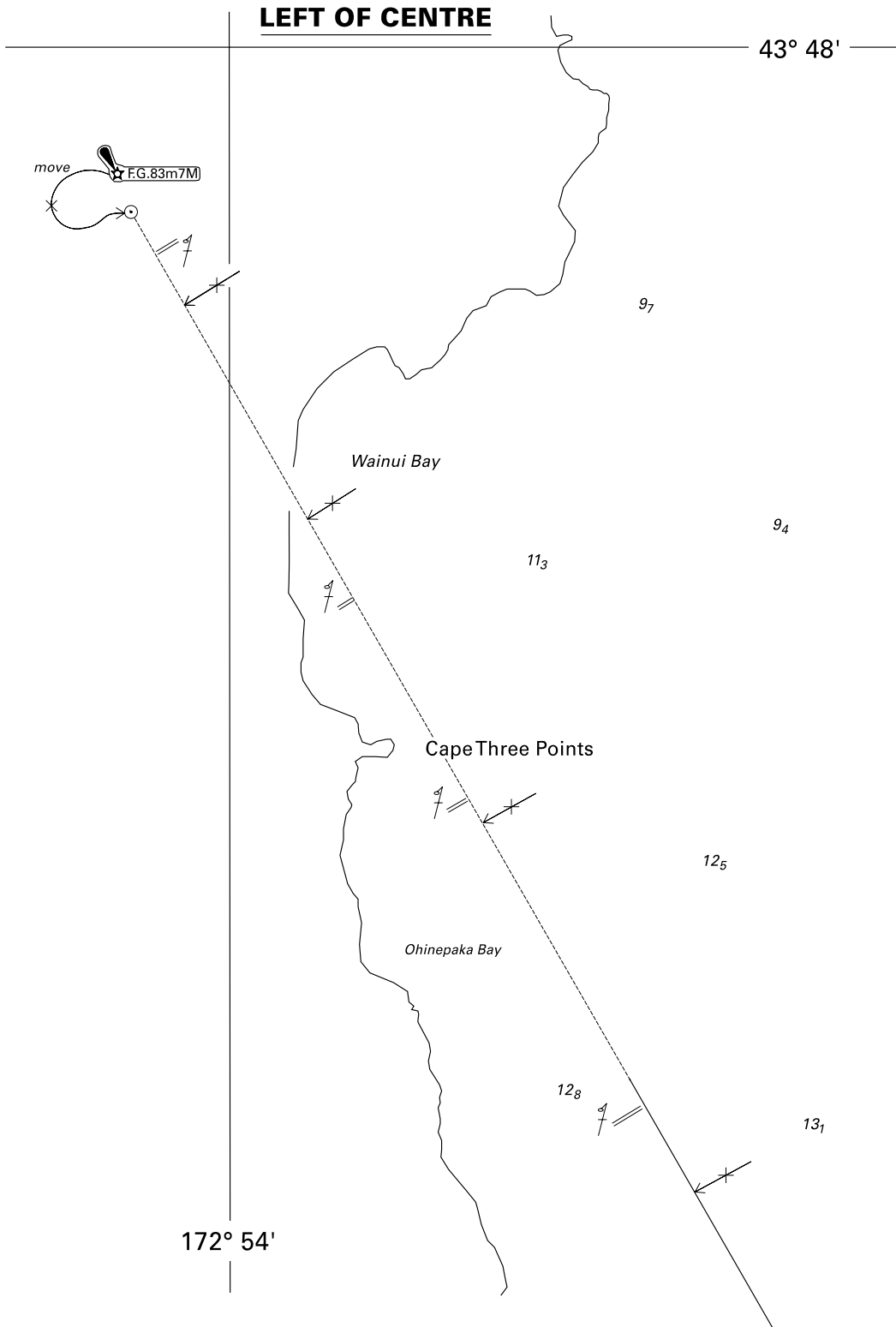
Move	light from to	(a) 43° 48'.32S., 172° 53'.61E. (b) 43° 48'.41S., 172° 53'.66E.
Insert	leading line, pecked line for 2.5M then firm line for 4.5M extending in direction 150.1° from	(b) above
	legend, #330°06'	43° 54'.38S., 172° 58'.44E.
Delete	leading line extending in direction 151.33° from	(a) above
	legend, #331°20'	43° 54'.36S. 172° 58'.21E

Environment Canterbury
 NZ Light List K4315, 4315.1
 NI 106/2007



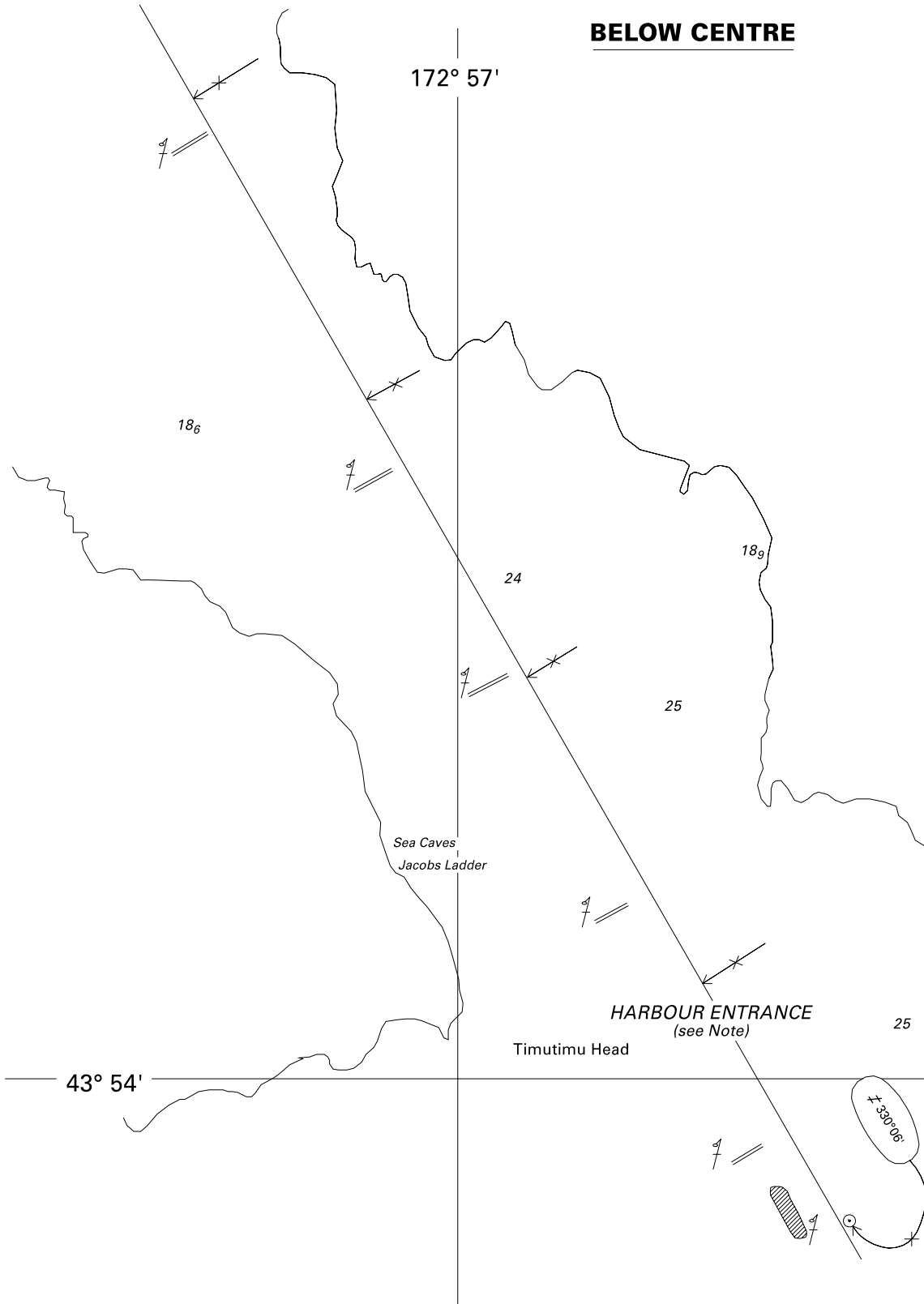
LEFT BELOW CENTRE

<i>Issued as a guide to chart correction.</i>		<i>Use in conjunction with the appropriate NZ Notice to Mariners.</i>	
LAST CORRECTION	NZ NTM No.	CHART No.	
NZ 246/05	NZ 106/07	NZ 632	



<i>Issued as a guide to chart correction.</i>		<i>Use in conjunction with the appropriate NZ Notice to Mariners.</i>	
LAST CORRECTION	NZ NTM No.	CHART No.	
NZ 246/05	NZ 106/07	NZ 6324	

BELOW CENTRE



<i>Issued as a guide to chart correction.</i>		<i>Use in conjunction with the appropriate NZ Notice to Mariners.</i>	
LAST CORRECTION	NZ NTM No.	CHART No.	
NZ 246/05	NZ 106/07	NZ 6324	

**NZ 107(T)/07 NEW ZEALAND – North Island – East Coast – Auckland Harbour – Rangitoto Channel –
Buoys.**

Former notice – NZ 202(P)/06 is cancelled

Cancel this notice on receipt

Charts formerly affected – NZ 53 – NZ 532 – NZ 5321 – NZ 5322 – NZ 5324 – NZ 5325

Ports of Auckland Ltd
NI 108/2007

NZ 108(T)/07 NEW ZEALAND – North Island – East Coast – Whitianga – Buffalo Bay – Scientific Instruments.

Former notice – NZ 62(T)/07 is cancelled

Cancel this notice on receipt

Charts formerly affected – NZ 53 – NZ 54 – NZ 531 – NZ 5318

University of Waikato
NI 103/2007

NZ 109(T)/07 NEW ZEALAND – North Island – East Coast – Napier Harbour – Breakwater Light.

1. From the 21st May 2007 for approximately four weeks, the Napier Breakwater light, VQ(2)5s7m5M (39° 28'.17S., 176° 55'.20E) will be temporarily extinguished.
2. Mariners are requested to exercise caution when navigating in the area.

Charts temporarily affected – NZ 56 – NZ 561 – NZ 5612

Hawke's Bay Regional Council
NZ Light List K3983.2
NI 118/2007

NZ 110(T)/07 NEW ZEALAND – North Island – South Coast – Wellington Harbour – Racing Buoys.

Former notice – NZ 185(T)/06 is cancelled

Cancel this notice on receipt

Charts formerly affected – NZ 4633 – NZ 4634

Greater Wellington Regional Council
NI 104/2007

NZ 111(T)/07 NEW ZEALAND – North Island – West Coast – Cape Egmont Westwards – Seabed Installation.

Former notice – NZ 55(P)/07 is cancelled

Cancel this notice on receipt

Charts formerly affected – NZ 21 (INT 641) – NZ 23 (INT 640) – NZ 25 (INT 648) – NZ 45 – NZ 48

Australia Worldwide Explorat
NI 111/2007

**NZ 112(T)/07 NEW ZEALAND – North Island – West Coast – Cape Egmont – Taranaki Westwards –
Buoys.**

Former notice – NZ 49(T)/07 is cancelled

Cancel this notice on receipt

Charts formerly affected – NZ 21 (INT 641) – NZ 23 (INT 640) – NZ 25 (INT 648) – NZ 45 – NZ 48

Australia Worldwide Explorati
NI 116/2007

NZ 113(P)/07 NEW ZEALAND – North Island – West Coast – Cape Egmont Westwards – FPSO Umuroa.

1. The FPSO Umuroa has been installed in position 39° 25'.66S., 173° 14'.21E.
2. The *Rockwater 2* (call sign C6BM5) will continue to install sub-surface and seabed structures for the FPSO Umuroa within 1NM of the above position until early June 2007.
3. The vessels *Far Grip* (call sign LGRO), *Pacific Wrangler* (call sign 9V6218), *Pacific Challenger* (call sign 9V9547), *Pacific Chieftain* (call sign 9V5925) and *Pacific Runner* (call sign S6GS5) will assist at various times during the period.
4. All vessels should pass 5NM clear of the area.
5. A Protected Area is to be established around the FPSO Umuroa and associate seabed structures.
6. Charting action will take place in due course.

Charts temporarily affected – NZ 21 (INT 641) – NZ 23 (INT 640) – NZ 25 (INT 648) – NZ 45 – NZ 48

Australia Worldwide Exploration Ltd
NI 112/2007

**NZ 114(T)/07 NEW ZEALAND – South Island – North Coast – Tasman Bay and Golden Bay – Spat
Catching Areas.**

Former notice – NZ 218(P)/06 is cancelled

Cancel this notice on receipt

Charts formerly affected – NZ 48 – NZ 61 – NZ 614

Golden Bay Ring Road Ltd, Tasman Bay Ring Road Ltd
NI 117/2007

NZ 115(T)/07 NEW ZEALAND – South Island – North Coast – Golden Bay – Buoys.

Former notice – NZ 243(T)/06 is cancelled

Cancel this notice on receipt

Charts formerly affected – NZ 48 – NZ 61 – NZ 614

Golden Bay Ring Road Ltd, Tasman Bay Ring Road Ltd
NI 114/2007

**NZ 116(T)/07 NEW ZEALAND – North Island – East Coast – Bay of Islands – Waitangi –
Directional Light.**

1. The Entrance Directional light, Dir.WRG.9m15M (35° 16'.28S., 174° 05'.00E) is temporarily extinguished for approximately 3 months.
2. Mariners are requested to navigate with caution in the area.

Charts temporarily affected – NZ 512 – NZ 5124 – NZ 5125

Northland Regional Council
NZ Light List K3701
NI 121/2007

NZ 117(T)/07 NEW ZEALAND – North Island – East Coast – Whangarei Harbour – Hatea River – Beacon.

1. Light beacon H1, Fl(5)G.20s2m1M (35° 44'.19S., 174° 20'.95E), has been replaced with a green buoy, in position 35° 44'.26S., 174° 20'.95E with the same light characteristics.
2. The buoy will remain in position for approximately 6 months.

Chart temporarily affected – NZ 5215

Northland Regional Council
NZ Light List K3729.5
NI 122/2007

IV

CORRECTIONS TO PUBLICATIONS (NZ NTM Edition No.10 dated 11 May 2007)

AMENDMENTS TO SELECTED ADMIRALTY SAILING DIRECTIONS 2007 (IN NEW ZEALAND CHARTING AREA)

In force 24 March 2007

NP no	Page(s)	Title	BA Weekly Edition
9	Antarctic		
	3, 253, 255	Antarctic Specially Protected Areas	01/05
	79	Îles Crozet - Île de la Possession - Baie du Marin — Anchorage	52/05
	79	Îles Crozet - Île de la Possession - Baie du Marin — Anchorage	05/07
	80	Indian Ocean, Îles Kerguelen — Mooring regulations	30/06
	125-126	South Georgia - Cape Paryadin — Andrews Rocks	06/06
	141	South Shetland Islands - Elephant Island - Cape Valentine — Depth	24/05
	154	South Shetland Islands - Deception Island - Port Foster — Directions	49/04
	160	Joinville Island Group - Dundee Island - Welchness — Depth; aids to navigation	23/06
	161	Antarctic Sound - Hope Bay - Hut Cove — Rocas Denticuladas Light-beacons	11/05
13	Australia I		
	92	Queensland - Weipa — Anchorages	11/06
	92	Queensland - Weipa — Pilot Boarding Place	34/05
	111	Northern Territory - Gove Harbour — Light-buoys	49/05
	148	Northern Territory - Melville Island - Apsley Strait — Buoyage	33/05
	149	Northern Territories - Darwin — Submarine pipeline; light-beacons	11/06
	153	Northern Territories - Darwin — Traffic regulations; light-buoys	11/06
	155	Northern Territory - Darwin — Light buoys established	11/07
	158	Northern Territories - Darwin — Berth; light-buoy	11/06
	183	Western Australia - Scott Reef - Sandy Islet — Tower	26/06
	205	Western Australia - Lacepede Channel — Racons	26/06
	230	Western Australia - Dampier — Safety Exclusion Zones	08/07
	232-233	Western Australia - Dampier — Leading lights; directions	04/06
	241	Western Australia - Mary Anne Passage - Corner Shoals — Depth	12/06
	246	Western Australia - North West Cape — Oil field	21/06
	268	Western Australia - Geelvink Channel — Depth	50/05
	272	Western Australia - Cliff Head — Submarine pipeline; oil production platform	15/06
	280-281, 283-284	Western Australia - Approaches to Fremantle — Depths; pilotage; directions	43/05
	314	Western Australia - Hopetoun - Mary Ann Haven — Beacons	47/05
	333	South Australia - Thevenard — Light Beacon	24/06
	336	South Australia - Streaky Bay — Aids to navigation	23/06
	347	South Australia - Thistle Island — Light-buoy	08/06
	362, 364, 366	South Australia - Whyalla to Port Pirie — Pilotage	33/05
	364	South Australia - Port Bonython — Restricted areas	22/06
	383-384, 386-388	South Australia - Adelaide — Leading lights; pilot boarding area; port limits	38/06
	386, 389	South Australia - Adelaide — Depth; leading beacons	11/06
	392	South Australia - Port Giles — Depths	50/05
	394	South Australia - Ardrossan — Depths	35/06
14	Australia II		
	86-87	Victoria - Port Campbell — Platform; production wells; submarine gas pipelines	20/06
	102	Victoria - Port Phillip - South Channel — Wrecks	49/05
	102-104	Victoria - Port Phillip - West Channel — Lights	28/06
	108	Victoria - Port of Geelong — Regulations concerning entry	16/06
	117-119	Victoria - Port of Melbourne; Port Phillip — Traffic regulations; by-pass channel	06/06
	117	Victoria - Port Phillip — Prohibited anchorage and fishing area	09/05
	127	Victoria - Western Port — Beacons discontinued	13/07
	147-148, 150-151, 153	Victoria - Corner Inlet; Port Albert — Pilotage	10/05
	241	Tasmania - Blackman Bay - Denison Canal — Depths; directional light	04/06

(continued)

IV

(continued)

	247	Tasmania - Blackman Bay - Marion Narrows — Depth; leading lights	52/05
	247	Tasmania - Marion Narrows — Light-beacon altered	07/07
	253	Tasmania - Boat Harbour Point — Shoal	08/07
	282-284	New South Wales - Port Kembla — Traffic regulations	32/06
	284-285	New South Wales - Port Kembla — Leading lights	41/06
15	Australia III		
	4, 367	Queensland - Torres Strait and approaches — Pilotage	40/06
	95	New South Wales - Lake Macquarie — Leading lights	06/06
	136	Queensland - Brisbane — Controlling depths; under keel clearances	11/07
	136	Queensland - Moreton Bay - East Channel — Depth	08/06
	140	Queensland - Brisbane River - Eagle Farm Flats Reach — Leading lights discontinued	24/06
	203	Queensland - Hay Point — Restricted area; aid to navigation	38/06
	204, 206-207	Queensland - Flat Top Island — Light discontinued	06/07
	217	Queensland - Hillsborough Channel - Fantome Rocks — Depth	05/06
	228	Queensland - Shute Harbour — Prohibited anchorage	14/06
	252	Queensland - Townsville - Breakwater Marina Channel — Depth	04/06
	260	Queensland - Mourilyan Harbour — Depth	04/06
	295	Queensland - Eden Reef — Racon	27/06
	312	Queensland - Fairway Reef — Wreck	04/06
	318	Queensland - Clerke Island — Light	36/06
	339, 341-343	Papua New Guinea, Round Hill Anchorage to Cloudy Bay — Beacons discontinued	50/06
	344, 348	Papua New Guinea - Port Moresby to Round Hill Anchorage — Beacons discontinued	03/07
	377-378	Queensland - Torres Strait - Gannet Passage; Herald Patches— Depths; buoyage	04/06
	377	Queensland - Torres Strait - Gannet Passage — Depth	06/06
	377, 380	Queensland - Varzin Passage — Light buoys	48/06
	378	Australia, Torres Strait - Alert Patches — Light-buoy altered	50/06
	383	Torres Strait - Goods Island - Bertie Bay Anchorage — Obstruction	16/06
51	New Zealand		
	51	North Island - Cape Reinga to The Bluff - Pandora Bank — Natural conditions	23/05
	87	South Island - Golden Bay - Tarakohe Harbour — Restricted area	39/05
	104, 111	North Island - Approaches to Wellington - Taputeranga Island — Wreck	07/06
	125	South Island - Marlborough Sounds - Picton Harbour — Light	12/07
	197	North Island - Bay of Islands — Pilot boarding position	16/06
	202	North Island - Bay of Islands - Opua — Directions; leading lights	32/05
	228	North Island - Hauraki Gulf - Motuihe Channel — Fast Ferry Zone	26/05
	228	North Island - Motuihe Channel - Emu Rock — Light-beacon	31/05
	232	North Island - Approaches to Auckland — Pilot boarding position	48/06
	239	North Island - Waiheke Island — Marine reserve	43/05
	253	North Island - Mercury Bay - Approaches to Whitianga — Sandbar	39/05
	278	North Island - Hawke Bay - Approaches to Napier — Whirinaki Bluff Light	49/05
	280-281, 283	North Island - Napier Roads — Leading lights discontinued; sector lights	41/06
	283-284	North Island - Napier - Inner Harbour — Leading lights	01/02/06
60	Pacific Islands I		
	3	Navigational Aids - Beacons — Cyclonic damage	13/04
	110	Solomon Islands - New Georgia Island - Viru Harbour — Leading beacons; beacons	35/04
	183, 203	Papua New Guinea - Bright Island Passage; Shortland Reef — Lights	47/05
	200	Papua New Guinea - Raven Channel — Light-beacons	30/05
	201	Papua New Guinea - South-West Approaches to Raven Channel - Dana-gedu Reef — Light-beacon	30/05
	201-202, 204-205	Papua New Guinea - Approaches to Goschen Strait — Directions	45/05
	201	Papua New Guinea - Hibwa Island — Light-beacon	30/05

(continued)

IV

(continued)

201	Papua New Guinea - Raven Channel - Diligaoli and Taori-Namu Reefs — Light-beacons	30/05
206	Papua New Guinea - Goschen Strait - Gallows Reef — Light-beacon	33/05
349	Caroline Islands - Pikelot Island - Tarang Reef — Obstruction; depth	10/05
369	Rota Harbour and Sosanlagh Bay — Chimney	35/06
370	Mariana Islands - Saipan Harbour — Dredged depth	13/05
371	Northern Mariana Islands - Saipan Harbour approach — Shoal	13/04
387	US Code of Federal Regulations — Naval Vessel Protection Zones	44/06
61	Pacific Islands II	
451	Tarawa - Betio northwards — Wreck	10/07
62	Pacific Islands III	
95	Île de Rapa - Baie d'Ahurei — Depth	04/07
152	Polynésie Française - Tahiti - Passe de Taapuna — Submarine pipeline	10/07
171	Îles de la Société - Île de Moorea — Regulations	01/07
197	Îles Sous-le-Vent - Raiatea - Port d'Uturoa — Depth	32/06
268	Hawaiian Islands, Hawaii - Keauhou Bay — Directions	12/07
316	Hawaiian Islands, Oahu - Waimanalo Bay — Depths	09/07
356	US Code of Federal Regulations — Naval Vessel Protection Zones	44/06
100	The Mariner's Handbook	
2	Australian and New Zealand Charts	25/05
4	International charts — International boundaries and national limits	37/05
6	Electronic Chart Display and Information System	29/05
6	Electronic Navigational Charts — Updating	42/05
6	Electronic Navigational Charts	29/05
6	Overlapping ENC's — Caution	47/06
30	Interpretation of source data	29/05
41	Use of moored marks	10/05
81	Overhead Power Cables	46/06
85	Tidal streams — Information on charts	17/06
250	Glossary — Vertical clearance	17/06
136	Ocean Passages for the World	
168	Singapore → Hong Kong – Routes — Low -powered vessels; distance	26/04

(UKHO Edition 13/07)
(NI 95/2007)

NP 14 Australia Pilot Volume II (2004 Edition)

Tasmania - D'Entrecasteaux Channel — Light

218

- Paragraph 9.35 5 lines 1-2 *Replace by:*
- 5 SE of Arch Rock (2¼ miles NNE), 15 m high, from which a light (E cardinal) is displayed. Anchorage may be obtained in a depth of 11 m...

Australian Notice 06/270/07
(A238050)

[BA17/07]

Tasmania - Mercury Passage — Wreck

246

- Paragraph 10.13 3 line 3 *Replace by:*
- ...marine farm (10.11) and a submerged wreck (3½ miles NE), or NW towards Spring Bay (42°33'S...

Australian Notice 06/271/07
(A238076)

[BA17/07]

(NI 109/2007)

V

NAVIGATIONAL WARNINGS

Navarea XIV warnings in force 9 May 2007

NAVAREA XIV

(South West Pacific)

- 005/07 SOUTH PACIFIC OCEAN. TONGA. VOLCANIC ACTIVITY. INT CHART 605
1. A new active volcanic island is reported in position 18 59S, 174 46W.
 2. Vessels advised to navigate with caution in this area.
- 007/07 SOUTH PACIFIC OCEAN. TONGA. VOLCANIC ACTIVITY. INT CHART 631
1. Volcanic activity reported in position 20 51.3S 175 33.1W.
 2. Smoke visible on surface, no floating pumice reported.
- 010/07 SOUTH PACIFIC. FIJI LIGHTS. INT CHART 638
- Following light reported unlit: Navula Point K4706 17 53.2S 177 15.2E.
- 022/07 SOUTH PACIFIC. FRENCH POLYNESIA. TUAMOTU ARCHIPELAGO AND EAST FRENCH POLYNESIA. FALLING ROCKET ELEMENTS. INT CHART 61
1. Impact area dangerous to navigation from rocket carrier elements falling between 23 Apr 07 and 18 May 07 from 0930 to 1200 UTC.
 2. Danger area bounded by: 15 30S 140 00W, 16 30S 140 00W, 11 00S 120 00W, 12 00S 120 00W, 15 30S 140 00W.
 3. Cancel this message on 181201 UTC May 07.
-

VI

CORRECTIONS TO ADMIRALTY LIST OF RADIO SIGNALS

(NZ NTM Edition No.10 dated 11 May 2007)

VOLUME 2, NP 282, 2007/08

Published BA Wk 13/07

(Last Amendments: BA Weekly Edition No. 15 dated 12 April 2007)

LEGAL TIME

PAGE 214, Australia.

Delete (i) Western Australia entry and replace by:

(i) Western Australia	-08	-09	28 Oct 2007 0200h	30 March 2008 0300h
-----------------------	-----	-----	-------------------	---------------------

OAG Worldwide Ltd (HH080/030/10 - E57) 16/07

VOLUME 6, PART 4, NP 286(4), 2006/07

Published BA Wk 35/06

(Last Amendments: BA Weekly Edition No. 15 dated 12 April 2007)

PAGE 27, AUSTRALIA, HAY POINT, Queensland, Pilots and Port, PROCEDURE.

Delete section (11) and replace by:

(11) **Pilot boards** from Pilot launch or Helicopter in the following Pilot Boarding Positions, radius 0.5 n miles centred on:

- (a) Bravo: 21°13'5S 149°20'7E
- (b) Charlie: 21°16'3S 149°21'0E

Australian Notice 4/185/07, 16/07

PAGE 305, NEW ZEALAND, WESTPORT, Pilots and Port, PROCEDURE.

Delete section (7) and replace by:

(7) **Pilot boards** in position 41°42'11S 171°33'13E (2.2 n miles NW of the main West Breakwater Lt).

New Zealand Chart NZ7132 & Hr Mr. Westport. (HH080/022/11 - E2). 16/07

[BA 16/07]

VOLUME 6, PART 4, NP 286(4), 2006/07

Published BA Wk 35/06

(Last Amendments: BA Weekly Edition No. 16 dated 19 April 2007)

PAGE 22, AUSTRALIA, GLADSTONE, Queensland, Pilots, PROCEDURE.

Delete section (7) and replace by:

(7) **Pilot boards** by helicopter if vessel suitable, or otherwise by PV, in the following positions:

- (a) Alpha: 23°51'00S 151°31'50E
- (b) Bravo: 23°51'88S 151°32'70E
- (c) Charlie: 23°53'00S 151°33'00E
- (d) Delta: 23°55'00S 151°31'00E

(former amendment 13/07)

Australian Notice 7/306/07. (HH080/021/20 - E1). 17/07

VI

VOLUME 2, NP 282, 2007/08

Published BA Wk 13/07

(Last Amendments: BA Weekly Edition No. 16 dated 19 April 2007)

LEGAL TIME

PAGE 214, Australia, (ii) South Australia, (iv) Australian Capital Territory (Canberra), New South Wales, Victoria and (vi) Tasmania.

Delete entries and replace by:

(ii)	South Australia	-09½	-10½	Last Sun in Oct 0200h	Last Sun in March 0300h
(iv)	Australian Capital Territory (Canberra), New South Wales, Victoria	-10	-11	Last Sun in Oct 0200h	Last Sun in March 0300h
(vi)	Tasmania	-10	-11	First Sun in Oct 0200h	Last Sun in March 0300h

OAG Worldwide Ltd (HH080/030/10 - E75) 17/07

(NI 110/2007)

[BA 17/07]
