

NEW ZEALAND NOTICES TO MARINERS

Notices

NZ 52 – 64

© Crown Copyright 2009. All rights Reserved. Permission is not required to make analogue copies of these Notices but such copies are not to be sold.

CONTENTS

- [I Explanatory Notes.](#)
- [II New Zealand Notices to Mariners.](#)
- [III Corrections to New Zealand Light List.](#)
- [IV Corrections to Sailing Directions and New Zealand Publications.](#)
- [V Navigational Warnings. \(NAVAREA XIV\)](#)
- [VI Corrections to Admiralty List of Radio Signals.](#)

New Zealand Notices to Mariners are the authority for correcting New Zealand charts within the New Zealand area of charting responsibility as shown in Notice No. 1.

Mariners are requested to immediately inform Land Information New Zealand, Private Box 5501 Wellington 6145, New Zealand Phone : 0800 665 463 or (04) 460-0110 Fax: (04) 460-0161 or e-mail: info@linz.govt.nz, of the discovery of new or suspected dangers to navigation, or shortcomings in charts and publications.

Changes or defects in aids to navigation should be reported to the Rescue Coordination Centre New Zealand (RCCNZ) via the nearest New Zealand Coastal Maritime Radio Station Phone : (04) 577-8030 Fax : (04) 577-8038 or (04) 577-8041 e-mail: rccnz@maritimenz.govt.nz.

Copies of these Notices can be obtained from Land Information New Zealand, Maritime New Zealand, Principal Chart Agents at the major ports of New Zealand and the Internet: <http://www.linz.govt.nz>

EXPLANATORY NOTES

Charts. The notices in Section II give instructions for the correction of charts. Geographical positions refer to the largest scale chart unless otherwise stated. They are normally given in degrees, minutes and decimals of a minute, but may occasionally quote seconds for convenience when plotting from the graduation of some older-style charts. Bearings are true reckoned clockwise from 000° to 359°; those relating to lights are given as seen by an observer from seaward. Symbols referred are those shown in publication Chart 5011 (*INT 1*) Symbols and Abbreviations used on Admiralty Charts, published by the United Kingdom Hydrographic Office.

Alterations to depth contours, deletion of depths to make way for new detail, etc. are not mentioned unless they have some navigational significance.

Blocks or notes accompanying notices in Section II are placed after Section VI.

Temporary and Preliminary Notices. These are indicated by (T) or (P) after the notice number. A list of (T) and (P) Notices in force is published in the fortnightly Editions of Notices to Mariners. Charts are not corrected for them before issue; they should be corrected in pencil on receipt.

Light Lists. The detailed correction to the Light List is given in Section III and may not be published in the same edition as the chart correcting notice. The entire entry for each light is printed, and an asterisk (*) is shown under the column which contains an amendment. In the case of a new light, an asterisk (*) appears under all the columns. New and extensively altered entries are intended to be pasted in. It is recommended that a manuscript entry be made for all shorter corrections.

It is emphasized that the List of Lights is the authority for lights and that many alterations, especially those of a temporary but operational nature, may only be promulgated as corrections to the List of Lights.

Radio Signals. When radio signals are affected by a notice the Admiralty List of Radio Signals reference number is quoted. The detailed correction to the List of Radio Signals is given in Section VI and may be published in a later edition than the chart correcting notice.

Sailing Directions. Corrections to Sailing Directions are given in Section IV. It is recommended that such corrections be kept together in a file with the latest list of those in force on top. The file can then be consulted when using the parent book to see if any notices affecting the area under consideration are extant.

Corrections should not be pasted into the parent book or Supplement as corrections may be issued between closing date and issue of a new Supplement. These will be embodied in the text of the following Supplement. A summary of corrections in force will be issued in Section IV of the Fortnightly Edition at monthly intervals.

New Zealand Publications. Corrections to New Zealand Publications are given in Section IV.

Correction of Charts and Publications by the User. New Zealand Notices to Mariners contain important information and should be used to keep the specified charts and books up to date.

THE USE OF CHARTS AND ASSOCIATED PUBLICATIONS

Reliance on Charts and Associated Publications. While every effort is made to ensure the accuracy of the information on New Zealand charts and other publications, it should be appreciated that it may not always be complete and up to date. The mariner must be the final judge of the reliance to be placed on the information given, bearing in mind their particular circumstances, local pilotage guidance and the judicious use of available navigational aids.

Charts. Charts should be used with prudence: there are areas where the source data are old, incomplete or of poor quality. The mariner should use the largest scale appropriate for his particular purpose; apart from being the most detailed, the larger scales are usually corrected first. When extensive new information (such as a new hydrographic survey) is received, some months may elapse before it can be fully incorporated in published charts. On small scale charts of ocean areas where hydrographic information is, in many cases, still sparse, charted shoals may be in error as regards position, least depth and extent. Undiscovered dangers may exist, particularly away from well-established routes.

Further guidance. The Mariner's Handbook (NP 100) gives a fuller explanation of the limitations of charts. All users should study it in their own interest.

II

NUMERICAL INDEX OF CHARTS AFFECTED

(NZ NTM Edition No.4 dated 20 February 2009)

[illegible]

II

NEW ZEALAND TEMPORARY AND PRELIMINARY NOTICES IN FORCE

(NZ NTM Edition No.4 dated 20 February 2009)

NZ Notice	T/P	Charts Affected		Locality and Subject
		NZ	INT	
133/01	T	6612		Otago Hr.: Shoaling
180/03	T	6154		Picton Hr.: Shoal Depths.
129/04	T	52, 53, 522, 5227		Hauraki Gulf: Dredging Operations
194/04	P	46, 48, 61, 463, 614, 6151, 6152, 6153, 6154		Marlborough Sounds: Use of Automated Navigation Systems
110/05	T	8248		Tonga: Light Unlit
161/05	P	4633, 4634		Wellington Hr.: Navigation Safety Bylaw
173/05	T	53, 54, 531, 534, 5318		Whitianga Hr.: Sandbar
36/06	T	5215		Whangarei Hr.: Shoaling
176/06	T	23, 26, 56, 14060, 14600	60, 600, 640	N. Island, E. Coast: Scientific Instruments
177/06	T			Indian Ocean: Operation 'Enduring Freedom'
205/06	T	532, 5324		Tamaki Strait: Motuihe Is.: E. Cardinal Lt Beacon
213/06	P	6153, 6154		Picton Hr.: Lights
244/06	T	23, 25, 63, 64	640, 648	Lyttelton Hr.: Waverider Buoy
37/07	T	53, 532, 533, 5327		Firth of Thames: Moorings, Research Instruments
56/07	T	73		Jackson Bay: Dolphin Monitoring Sensors
63/07	T	4633		Wellington Hr.: Race Marker Buoys
80/07	T	845, 14630, 14631	630, 631	Niue Is.: Navigational Aids, Lights
219/07	P	54, 542		Bay of Plenty, Opotiki: Fish Haven
20/08	T	54, 542		Bay of Plenty: Research Instruments
35/08	T	614		Motueka River: Current Meter
91/08	P	4424		W. Coast, Taharoa Hr.: Hr. Limits
98/08	T	7142		Greymouth Hr.: Depths
131/08	T	68, 69, 681		Foveaux Strait, Ruapuke Is.: Seabed Obstruction
132/08	T	14051, 14052, 14060, 14061, 14604, 14605, 14606, 14607, 14629	51, 52, 60, 61, 604, 605, 606, 607, 629	North, South Pacific Ocean: ATLAS Buoys
147/08	T	6321		Lyttelton Hr.: Works in Progress
216/08	T	45, 48		S. Taranaki Bight: Drilling Operations
221/08	T	61, 614		Tasman Bay & Golden Bay: Spat Catching Areas
233/08	T	61, 614		Golden Bay: Spat Catching Area
237/08	T	632, 6321		Lyttelton Hr.: Buoys, Lights
241/08	T	512, 521, 522, 5113, 5114, 5121, 5214		Rangaunu Bay, Doubtless Bay, Whangaroa Bay, Matauri Bay & Bream Bay: Scientific Moorings
243/08	P	5612		Napier Hr.: New Wharf Development
244/08	P	632, 6321		Banks Peninsula: Mussel Farms
245/08	P	614		Tasman Bay: Mussel Farm
251/08	T	522, 5225		Great Barrier Island: Beacon, Light
252/08	T	512, 521, 5125, 5214, 5215		Bay of Islands, Whangarei & Bream Bay: Scientific Moorings
255/08	T	4314		Manukau Hr.: Depths
258/08	T	63, 64		Lyttelton Hr.: Works in Progress
259/08	T	5225		Great Barrier Island: Marine Farm
261/08	T	25, 64, 66	648	Otago Peninsula: Seismic Surveys
262/08	T	2411		Snares Islands/Tini Heke: Seabed Obstruction
24/09	P	5215		Whangarei Hr.: Lights, Beacons
27/09	T	46, 48, 463, 615		Cook Strait: Scientific Moorings
33/09	T			Maritime Safety Broadcasts
37/09	T	561, 5612		Napier Hr.: Dredging Operations
39/09	T	4314, 4315		Manukau Hr.: Light Beacons, Buoys
45/09	T	5214		Marsden Point: Works in Progress
48/09	T	6321		Sumner Head: Buoy
50/09	T	661		Approaches to Otago Hr.: Works in Progress
51/09	T	7142		Greymouth Hr.: Depths
59/09	T	532, 5321		Whangaparaoa: Scientific Instruments
60/09	T	5612		Napier Harbour: Light
61/09	T	43, 48, 443		North Taranaki Bight: Underwater Operations
62/09	T	61, 614		Golden Bay: Scientific Mooring
64/09	T	23, 25, 45, 46, 61, 443	640, 648	South Taranaki Bight: Seismic Surveys

NZ 52/09 BRITISH ADMIRALTY PUBLICATIONS – New Edition Published.

<i>NP No.</i>	<i>Title</i>	<i>Date</i>	<i>Remarks</i>
NP 283(2)	Admiralty List of Radio Signals. Maritime Safety Information Services. The Americas, far East and Oceania Edition 2009/10	29/01/09	Corrections accrued whilst the publication was in the press are issued in Section VI of Wk 05/09 of Admiralty Notices to Mariners. The 2008/09 edition of NP283(2) is thereby cancelled and replaced by the 2009/10 edition.

UKHO Weekly Edition 05/09
 NI 39/2009

NZ 53/09 NEW ZEALAND PUBLICATIONS – (1) New Editions Published.

<i>Chart</i>	<i>Published Date</i>	<i>Title and other remarks</i>	<i>Scale 1:</i>	<i>Page of 14th. Edition NZ 202 6 & 7</i>
NZ 14060 (INT 60)	Oct 08	Australasia and Adjacent Waters <i>New Edition including updated EEZ.</i> Chart Limits: 2° 36'.27S – 51° 00'.00S 104° 00'.00E – 167° 57'.92W	10 000 000	
NZ 14061 (INT 61)	Oct 08	South Pacific Ocean Western Portion <i>New Edition including updated EEZ.</i> Chart Limits: 2° 45'.00S – 51° 05'.40S 163° 30'.00E – 108° 30'.00W	10 000 000	6 & 7

– (2) Chart Permanently Withdrawn.

<i>Chart</i>	<i>On Publication of New Chart/New Edition</i>	<i>Date</i>
NZ 14060 (INT 60)	NZ 14060 (INT 60)	Oct 08
NZ 14061 (INT 61)	NZ 14061 (INT 61)	Oct 08

Land Information New Zealand
 NI 2/2009

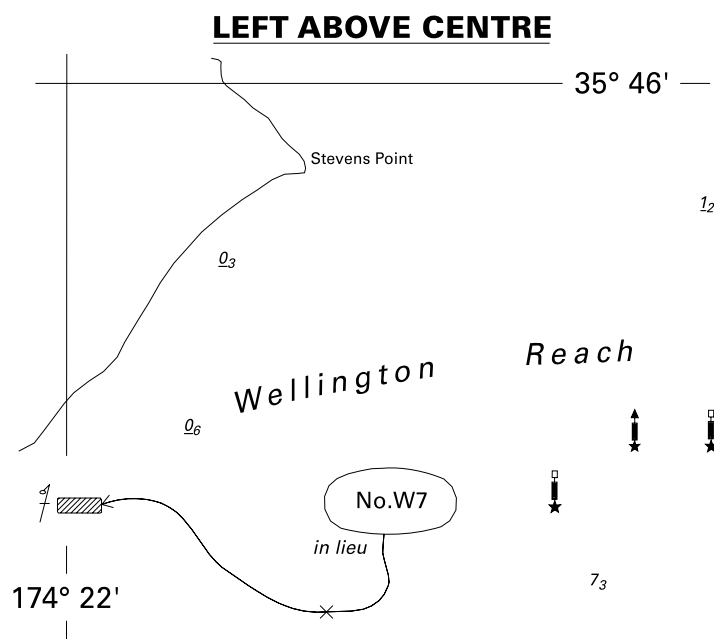
NZ 54/09 NEW ZEALAND – North Island – East Coast – Whangarei Harbour – Beacon.

Chart NZ 5215 [31/09]

Amend legend to, No.W7

35° 46'.57S., 174° 22'.07E.

Northland Regional Council
 NZ Light List K3722.7
 NI 42/2009







<i>Issued as a guide to chart correction.</i>		<i>Use in conjunction with the appropriate NZ Notice to Mariners.</i>
LAST CORRECTION	NZ NTM No.	CHART No.
NZ 31/09	NZ 54/09	NZ 5215

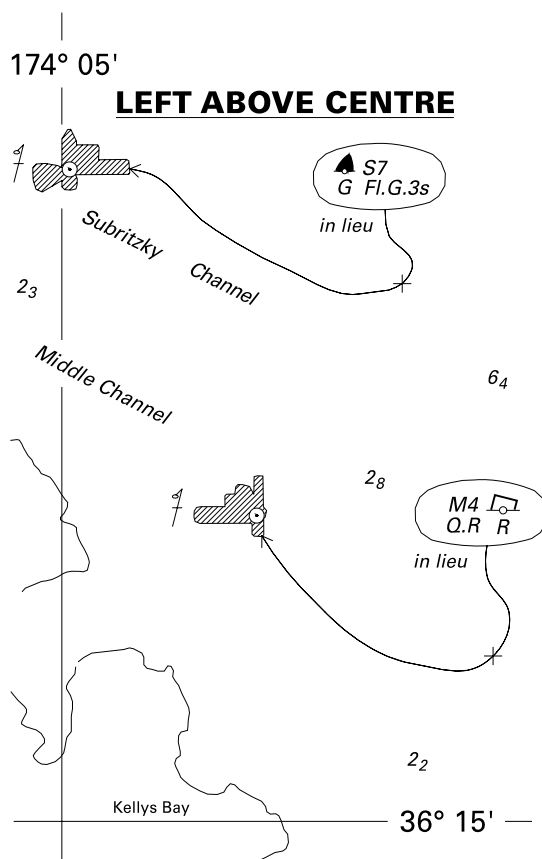
NZ 55/09 NEW ZEALAND – North Island – West Coast – Kaipara Harbour – Buoys, Lights.

Former notices – NZ 146(T)/08 & NZ 172(T)/08 are cancelled.

Chart NZ 4265 [NE Jul 08]

Substitute	 S7, Fl.G.3s G	for	 S7, Fl.G.3s G	36° 11'.50S., 174° 05'.05E.
	 M4, Q.R R	for	 M4, Q.R.1M R	36° 13'.36S., 174° 06'.29E.

Northland Regional Council
 NZ Light List K4138.2, K4139.3
 NI 9/2009



<i>Issued as a guide to chart correction.</i>		<i>Use in conjunction with the appropriate NZ Notice to Mariners.</i>
LAST CORRECTION	NZ NTM No.	CHART No.
NE Jul 08	NZ 55/09	NZ 4265

NZ 56/09 NEW ZEALAND – North Island – West Coast – South Taranaki Bight – Offshore Installations.

Chart NZ 14060 (INT 60) [NE Oct 08]

Insert



39° 51'S., 174° 07'E.

39° 59'S., 173° 18'E.

Chart NZ 14061 (INT 61) [NE Oct 08]

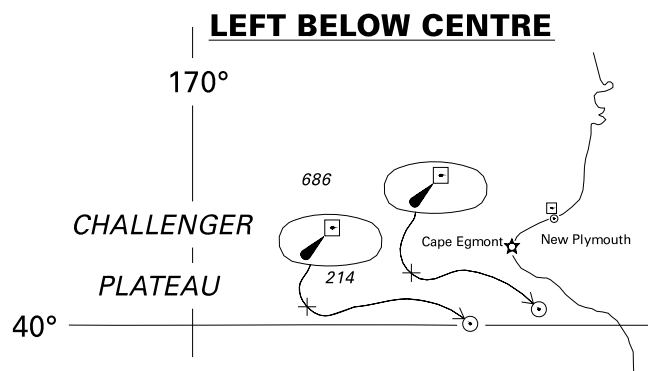
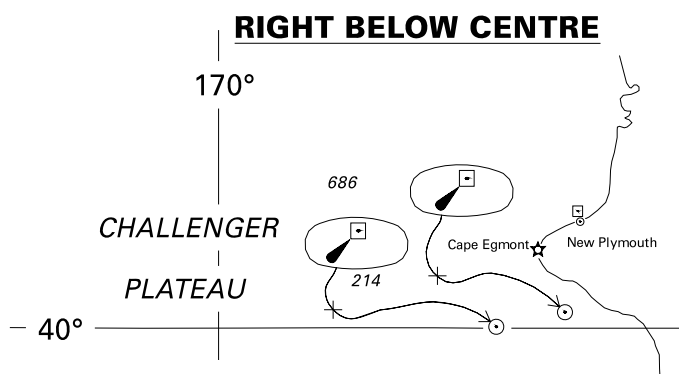
Insert



39° 51'S., 174° 07'E.

39° 59'S., 173° 18'E.

Origin Energy Resources (Kupe) Ltd & OMV New Zealand Ltd
NI 47/2009



Issued as a guide to chart correction. Use in conjunction with the appropriate NZ Notice to Mariners.			Issued as a guide to chart correction. Use in conjunction with the appropriate NZ Notice to Mariners.		
LAST CORRECTION	NZ NTM No.	CHART No.	LAST CORRECTION	NZ NTM No.	CHART No.
NE Oct 08	NZ 56/09	NZ 14060 (INT 60)	NE Oct 08	NZ 56/09	NZ 14061 (INT 61)

NZ 57/09 SOUTH PACIFIC OCEAN – Western Samoa – Upolu Island – Mulifanua Harbour.

Chart 865 (plan, Approaches to Apia) UNDETERMINED DATUM [97/03]

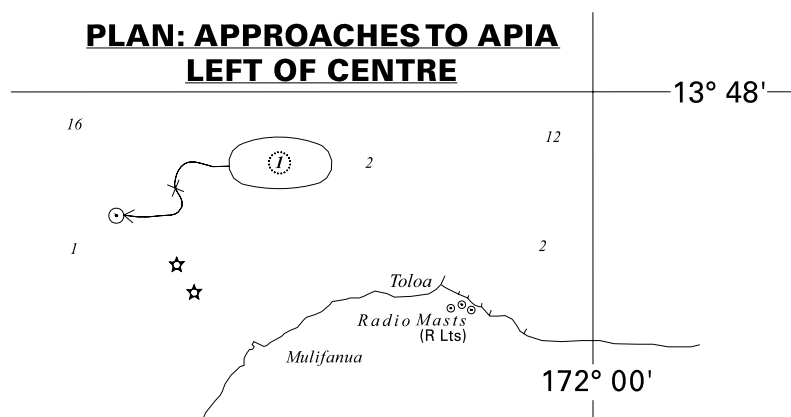
Insert depth 1 enclosed by 1fm contour 13° 48'.66S., 172° 02'.62W.

Chart 865 (plan, Mulifanua Harbour) UNDETERMINED DATUM [97/03]

Insert depth 1 enclosed by 1fm contour (a) 13° 48'.66S., 172° 02'.62W.
 depth 1₄ and extend 3fm contour NE to enclose (b) 13° 48'.61S., 172° 02'.61W.

Delete depth 2₄ close S of (a) above
 depth 9 enclosed by 10fm contour close NE of (b) above

Royal New Zealand Navy
 NI 36/2009



<i>Issued as a guide to chart correction.</i>		<i>Use in conjunction with the appropriate NZ Notice to Mariners.</i>
LAST CORRECTION	NZ NTM No.	CHART No.
NZ 97/03	NZ 57/09	NZ 865

Issued as a guide to chart correction.		Use in conjunction with the appropriate NZ Notice to Mariners.
LAST CORRECTION	NZ NTM No.	CHART No.
NZ 97/03	NZ 57/09	NZ 865

NZ 58(T)/09 NEW ZEALAND – North Island – East Coast – Marsden Point – Beacon, Light.

Former notice – NZ 29(T)/09 is cancelled.

Cancel this notice on receipt.

Chart formerly affected – NZ 5215

North Tugz Ltd
NZ Light List K3717.6
NI 45/2009

NZ 59(T)/09 NEW ZEALAND – North Island – East Coast – Whangaparaoa – Scientific Instruments.

Former notice – NZ 227(T)/08 is cancelled.

1. Five subsurface scientific instruments each marked by a yellow buoy, FI(5).Y.20s, have been deployed in the following positions until the end of April 2009:

36° 39'.20S., 174° 45'.82E.
36° 40'.21S., 174° 43'.45E.
36° 39'.31S., 174° 46'.86E.
36° 39'.66S., 174° 44'.38E.
36° 39'.18S., 174° 44'.82E.

2. Mariners are advised to exercise caution when navigating in the area.

Charts temporarily affected – NZ 532 – NZ 5321

NIWA

NI 46/2009

NZ 60(T)/09 NEW ZEALAND – North Island – East Coast – Napier Harbour – Light.

1. The Napier Harbour Inner Directional Light Dir WRG.28m2M, in position 39° 28'.43S., 176° 55'.31E is temporarily extinguished until further notice.
2. Mariners are advised to exercise caution when navigating in the area.

Charts temporarily affected – NZ 5612

Hawke's Bay Regional Council
NZ Light List K3983.15
NI 44/2009

**NZ 61(T)/09 NEW ZEALAND – North Island – West Coast – North Taranaki Bight –
Underwater Operations.**

1. During March and April 2009 the vessel *Geobay* (call sign VQBD7), will be engaged in underwater operations over the pipelines between the Pohokura B platform, 38° 54'.71S., 174° 16'.27E and the shore.
2. All vessels are requested to remain well clear of the area.
3. For further information contact the Shell Exploration NZ Limited Helpline, 0800 117 867.

Charts temporarily affected – NZ 43 – NZ 48 – NZ 443

Shell Exploration NZ Ltd
NI 40/2009

NZ 62(T)/09 NEW ZEALAND – South Island – North Coast – Golden Bay – Scientific Mooring.

1. Until the end of March 2009 a scientific mooring marked with a yellow buoy, Q(5).Y.20s, has been laid in position 40° 45'.54S., 172° 51'.04E.
2. Mariners are requested to exercise caution when navigating in the area.

Charts temporarily affected – NZ 61 – NZ 614

Cawthron Institute
NI 43/2009

NZ 63(T)/09 NEW ZEALAND – South Island – East Coast – Canterbury Bight – Seismic Surveys.

Former notice – NZ 49(T)/09 is cancelled.

Cancel this notice on receipt.

Charts formerly affected – NZ 23 (INT 640) – NZ 25 (INT 648) – NZ 63 – NZ 64 – NZ 632

Origin Energy

NI 48/2009

NZ 64(T)/09 NEW ZEALAND – North Island – West Coast – South Taranaki Bight – Seismic Surveys.

1. From the 23 February until March 2009 the MV *CCG Pacific Titan* (call sign 9V5935) will be undertaking seismic work in the area bounded by the following coordinates:
39° 41'.5S., 173° 37'.8E.
39° 41'.5S., 174° 14'.4E.
40° 20'.5S., 174° 14'.4E.
40° 20'.5S., 173° 37'.8E.
2. MV *CCG Pacific Titan* will be deploying streamers up to 6km long and is restricted in its ability to manoeuvre. All vessels are requested to pass at least 5NM clear of the MV *CCG Pacific Titan*.
3. The MV *Ocean Pioneer* (call sign ZM2582) will act as the support vessel to the MV *CCG Pacific Titan*.
4. MV *CCG Pacific Titan* will be monitoring VHF channel 16.
5. Mariners are requested to exercise caution when navigating in the area.

Charts temporarily affected – NZ 23 (INT 640) – NZ 25 (INT 648) – NZ 45 – NZ 46 – NZ 61 – NZ 443

NZ Oil and Gas
NI 49/2009

III

CORRECTIONS TO NEW ZEALAND LIGHT LIST

(NZ NTM Edition No.4 dated 20 February 2009)

NEW ZEALAND NAUTICAL ALMANAC 2008/09 LIGHT LIST SECTION

3717.6	- S3	35 48.67 174 27.17	FI G 2.5s	5	3	Green \triangle on pile beacon	
							*
3722.7	Wellington Reach W7	35 46.57 174 22.07	Q G	5	3	Green \triangle on pile beacon	
	*	*					
3983.15	- Inner Dir Lt	39 28.43 176 55.31	Dir WRG	28	2	Tower, Floodlit	FG 094°-102° (8°) AI WG 102°-107° (5°) FW 107°-116° (9°) AI WR 116°-121° (5°) FR 121° - 129° (8°) TE (2009)
		*					*
4138.2	- - - M4	36 13.36 174 06.29	Q R	4	1	Red \square on red pile 4	Destroyed; Q R light buoy in situ (T) 2009
							*
4139.3	- - - S7	36 11.50 174 05.05	FI G 3s	3	2	Green \triangle on metal pole 3	Destroyed; FI G 3s light buoy in situ (T) 2009
							*

(NI 9,42,44,45/2009)

IV

CORRECTIONS TO PUBLICATIONS (NZ NTM Edition No.4 dated 20 February 2009)

CORRECTIONS TO NEW ZEALAND CHART CATALOGUE (NZ 202), 14th EDITION

Page /Chart No.

Page 7

PACIFIC OCEAN

**NZ 14060
(INT 60)**

Amend New Edition date to 10/2008

**NZ 14061
(INT 61)**

Amend New Edition date to 10/2008

(NI 2/2009)

CORRECTIONS TO NEW ZEALAND NAUTICAL ALMANAC (NZ 204), 2008/09 EDITION

PAGE 245, MARITIME CONTACTS, HARBOUR MASTERS

Delete and replace by:

**LYTTELTON &
TIMARU**

Regional Harbour Master:

Level 1, 5 Norwich Quay, Lyttelton
harbourmaster@ecan.govt.nz

+64 3 328 9168

+64 3 328 9158

(027) 223 3826

TAUPO

Redoubt Street, Taupo
philip.king@dia.govt.nz

+64 7 378 7176

+64 7 378 2718

(0274) 223 024

(NI 37/2009)

V

NAVIGATIONAL WARNINGS

Navarea XIV warnings in force 18 February 2009

NAVAREA XIV

(South West Pacific)

085/08 SOUTH PACIFIC. VOLUNTARY SHIP REPORTING SYSTEM IN THE NEW ZEALAND SEARCH AND RESCUE AREA SOUTH OF 60° SOUTH.

1. The New Zealand Search and Rescue Authorities have established a voluntary ship reporting system for all vessels operating in the NZSAR region South of 60° South for the purposes of assisting the SAR Authority in coordinating SAR operations in that area.
2. Area covered: 60°S to the southern edge of the Ross Sea bounded by 163° E. to 131°W.
3. All vessels are requested to notify Taupo Maritime Radio on entry and departure into the area and are also encouraged to make daily position reports. Information provided will be used for SAR purposes only.
4. Taupo Maritime Radio can be contacted on INMARSAT C 582 451 200 067, hf, email maritime@kordia.co.nz or 00 64 4 914 8333.

002/09 RADIO SERVICES.

Mariners are advised that NAVAREA XIV R/T broadcasts from Taupo Maritime Radio (ZLM) will be made at the following times:

0303, 0333, 0903, 1003, 1503, 1533, 2103, 2203 UTC.

003/09 SOUTH PACIFIC OCEAN. WESTERN SAMOA. MULIFANUA HARBOUR.
CHART NZ 865 (INT 631).

Shoals Located:

- | | |
|---------------|---|
| 1. 3.1 Metres | 13-48.61S 172-02.61W. Undetermined Datum
(13-49.07S 172-02.94W. WGS84 Datum) |
| 2. 2.1 Metres | 13-48.66S 172-02.62W. Undetermined Datum
(13-49.12S 172-02.95W. WGS84 Datum) |

VI

CORRECTIONS TO ADMIRALTY LIST OF RADIO SIGNALS

(NZ NTM Edition No.4 dated 20 February 2009)

VOLUME 3, PART 2, NP 283(2), 2009/10

Published BA Wk 5/09

Notices accrued from BA Week 48/08 to 5/09, are re-issued along with new information

DIRECTIONS FOR UPDATING THIS VOLUME

PAGE iii.

Below,

RECORD OF AMENDMENTS

Weekly Notices to Mariners (Section VI)

Insert:

This edition was published in week 5/09. The first Weekly Notice to Mariners was issued in week 5/09.

UKHO 5/09

SAFETYNET

PAGE 17, EGC SAFETYNET SYSTEM, Transmission schedule, penultimate row, XV Chile.

Delete row and replace by:

XV	Chile	0210, 1410	Chile	0100, 1330 for Areas 1-8 1440 for Area 9 1845 for Area 10	AOR-W
----	-------	------------	-------	---	-------

Chilean Notice 10/90/08 (RSDRA2008000092456 & HH080/026/10 - E17) 5/09

(NI 38/2009)
