




IV



NZ 60/24 NEW ZEALAND - North Island - East Coast - Waiheke Island - Spray Rock. Aid to Navigation

1. Former notice - NZ 62(T)/23 is cancelled.



2. Chart NZ 53 [025/24]

Replace	 FI(2)5s2M, with,	 FI(2)5s2M	36°45'.43S., 175°08'.06E.
Delete	 (0 ₃)		36°45'.46S., 175°07'.67E.
	depth, 3 ₆		36°45'.60S., 175°08'.09E.

3. Chart NZ 532 [025/24]

Replace	 FI(2)5s2M, with,	 FI(2)5s2M	36°45'.44S., 175°08'.02E.
---------	--	---	---------------------------

4. Chart NZ 533 [NE Sept 22]

Replace	 FI(2)5s2M, with,	 FI(2)5s2M	36°45'.44S., 175°08'.02E.
---------	--	---	---------------------------

5. Chart NZ 5324 [050/24]

Insert	 FI(2)5s4m2M		36°45'.40S., 175°08'.06E.
Delete	 FI(2)5s2M		36°45'.43S., 175°08'.06E.

NZ Light List: 3850.8

Auckland Transport
 HITS 5324/131