
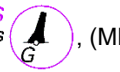






NZ 36/26 NEW ZEALAND - North Island - East Coast - Napier. Aids to Navigation

1. Former notice - NZ 51(T)/22 is cancelled.

2. Chart NZ 5612 [021/26]

Replace  , with,  , (MMSI 995121064) 39°27'.78S., 176°55'.39E.

 , with,  , (MMSI 995121065) 39°28'.01S., 176°55'.58E.

 , with,  , (MMSI 995121061) 39°27'.15S., 176°54'.85E.

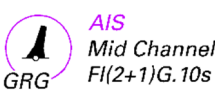
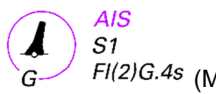
Delete  Fl.4s 39°28'.54S., 176°53'.81E.
 Y


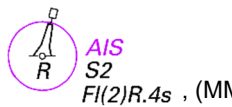
 39°28'.64S., 176°53'.98E.
 Y

 39°28'.61S., 176°54'.22E.
 Y

 39°28'.54S., 176°54'.45E.
 Y

3. Chart NZ 5612 (plan, Napier Harbour) [021/26]


Replace  , with,  (MMSI 995121064) 39°27'.782S., 176°55'.392E.

 , with,  , (MMSI 995121065) 39°28'.012S., 176°55'.576E.

★ F.Bu(neon)34m1M, to, ★ F.Bu.34m8M(Strip lights) 39°28'.497S., 176°54'.936E.

(continued)

NZ 36/26 NEW ZEALAND - North Island - East Coast - Napier. Aids to Navigation continued

Delete	 <i>Fl(5)Y.20s</i>	39°27'.804S., 176°54'.462E.
	Y	
	 <i>Fl.4s</i>	39°28'.542S., 176°53'.810E.
	Y	
		39°28'.640S., 176°53'.980E.
	Y	
		39°28'.612S., 176°54'.217E.
	Y	
		39°28'.544S., 176°54'.451E.
	Y	

NZ Light List: 3982.9

MetOcean Solutions, Port of Napier Ltd.
HITS 5612/154